












Część graficzna

Legenda do arkuszy A4 w skali 1:10 000

-  Granica administracyjna Miasta i Gminy
-  Obszar aglomeracji Chojnice
-  Oczyszczalnia ścieków
-  Strefa ochrony bezpośredniej ujęcia wody
-  Strefa ochrony pośredniej ujęcia wody
-  Obszar chronionego krajobrazu
-  Obszar Natura 2000 - obszary ptasie
-  Obszar Natura 2000 - obszary siedliskowe
-  Park krajobrazowy
-  Park narodowy
-  Użytek ekologiczny

200 0 200 400 m



Arkusz Nr 1

Skala
1:10 000
1 cm - 100 m

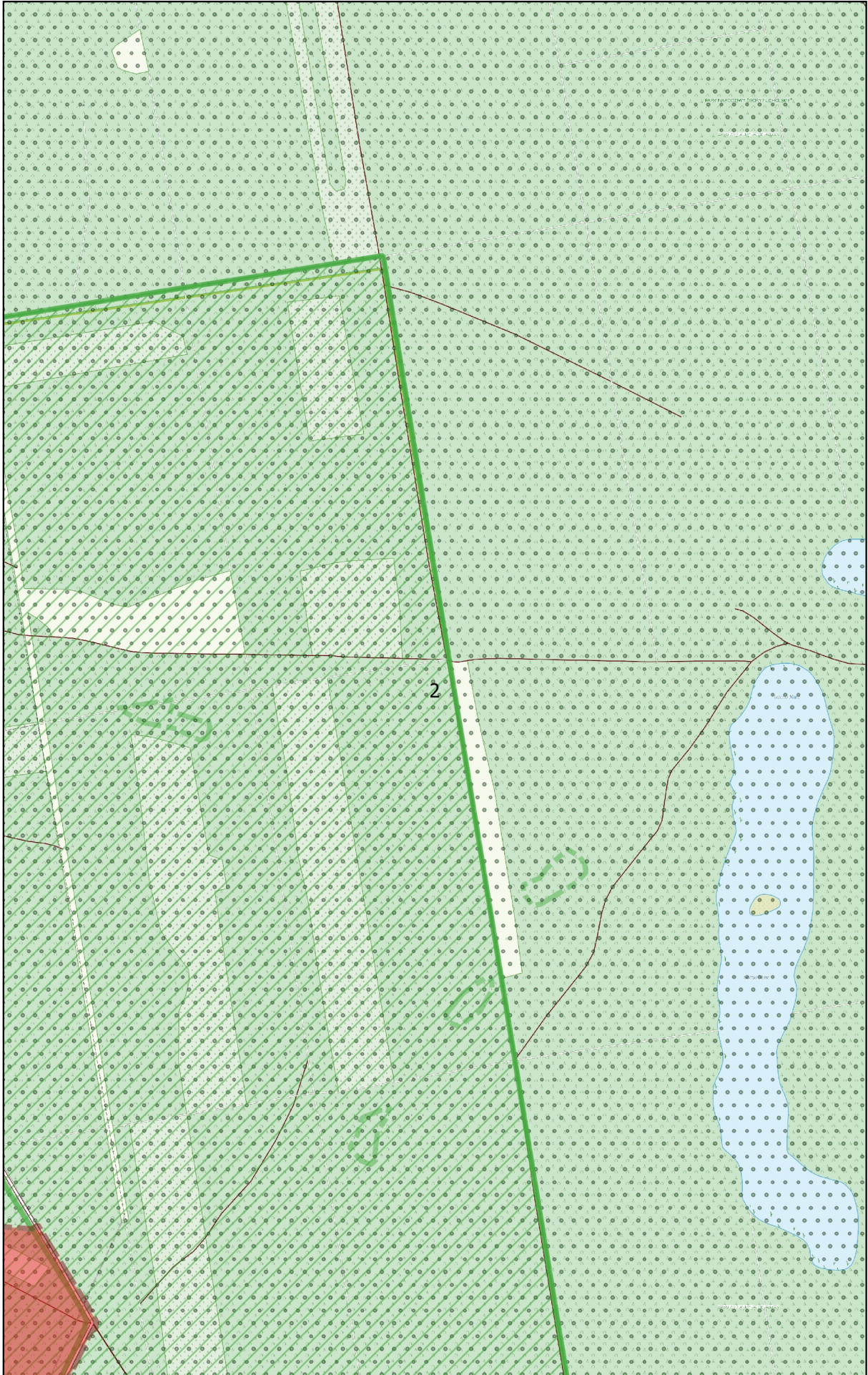
0 100 200 m



Arkusz Nr 2

Skala
1:10 000
1 cm - 100 m

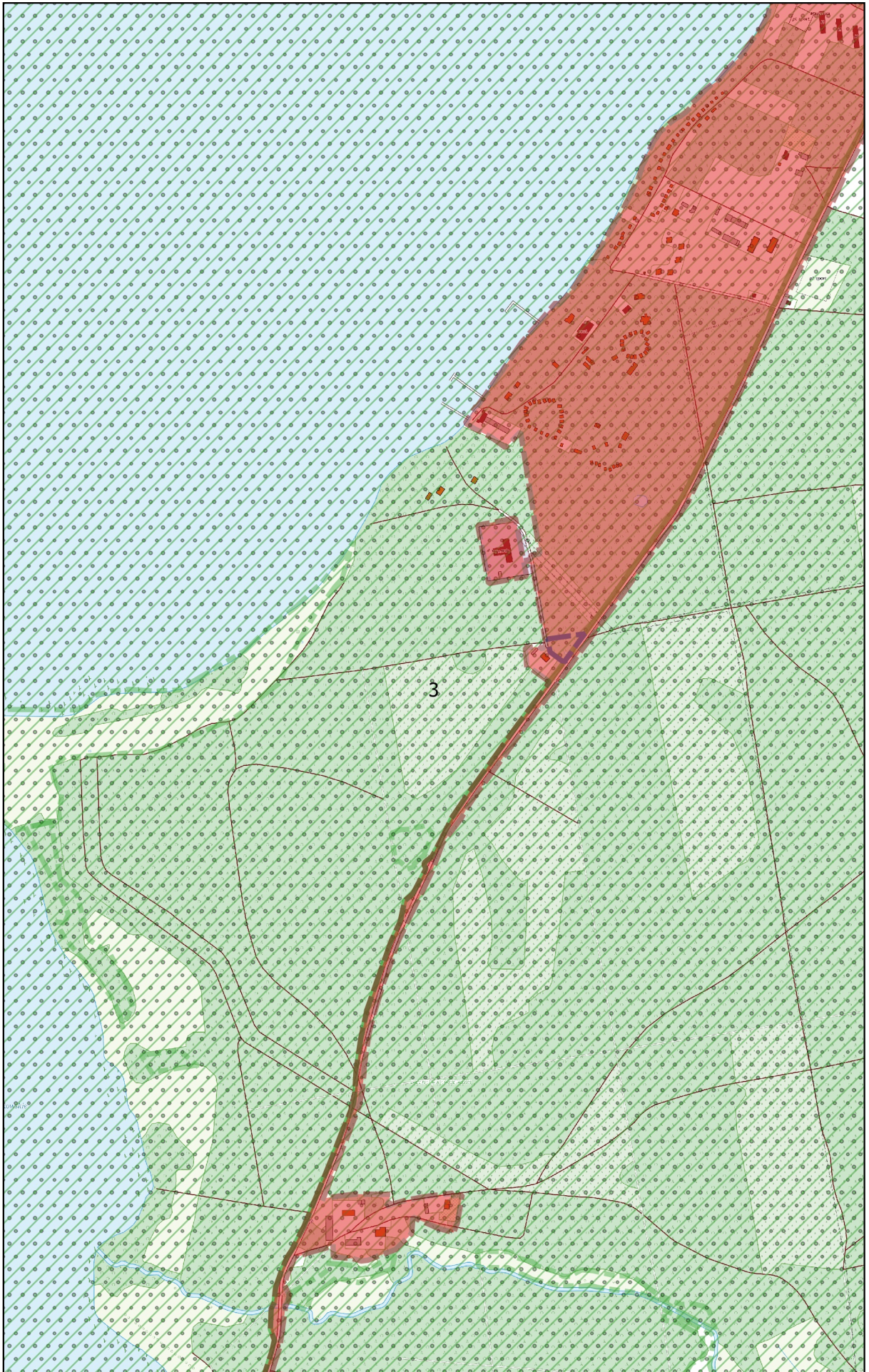
0 100 200 m



Arkusz Nr 3

Skala
1:10 000
1 cm - 100 m

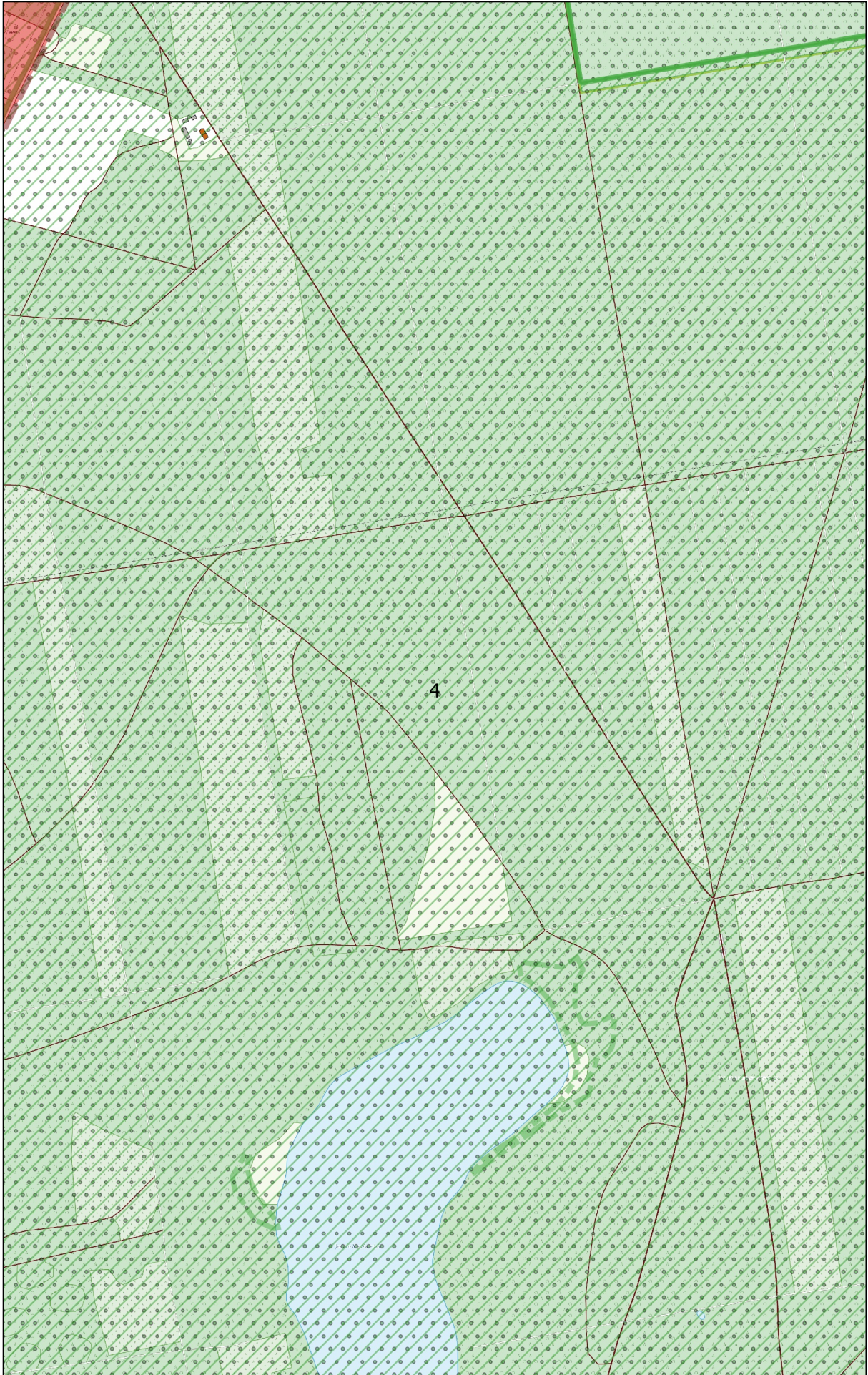
0 100 200 m



Arkusz Nr 4

Skala
1:10 000
1 cm - 100 m

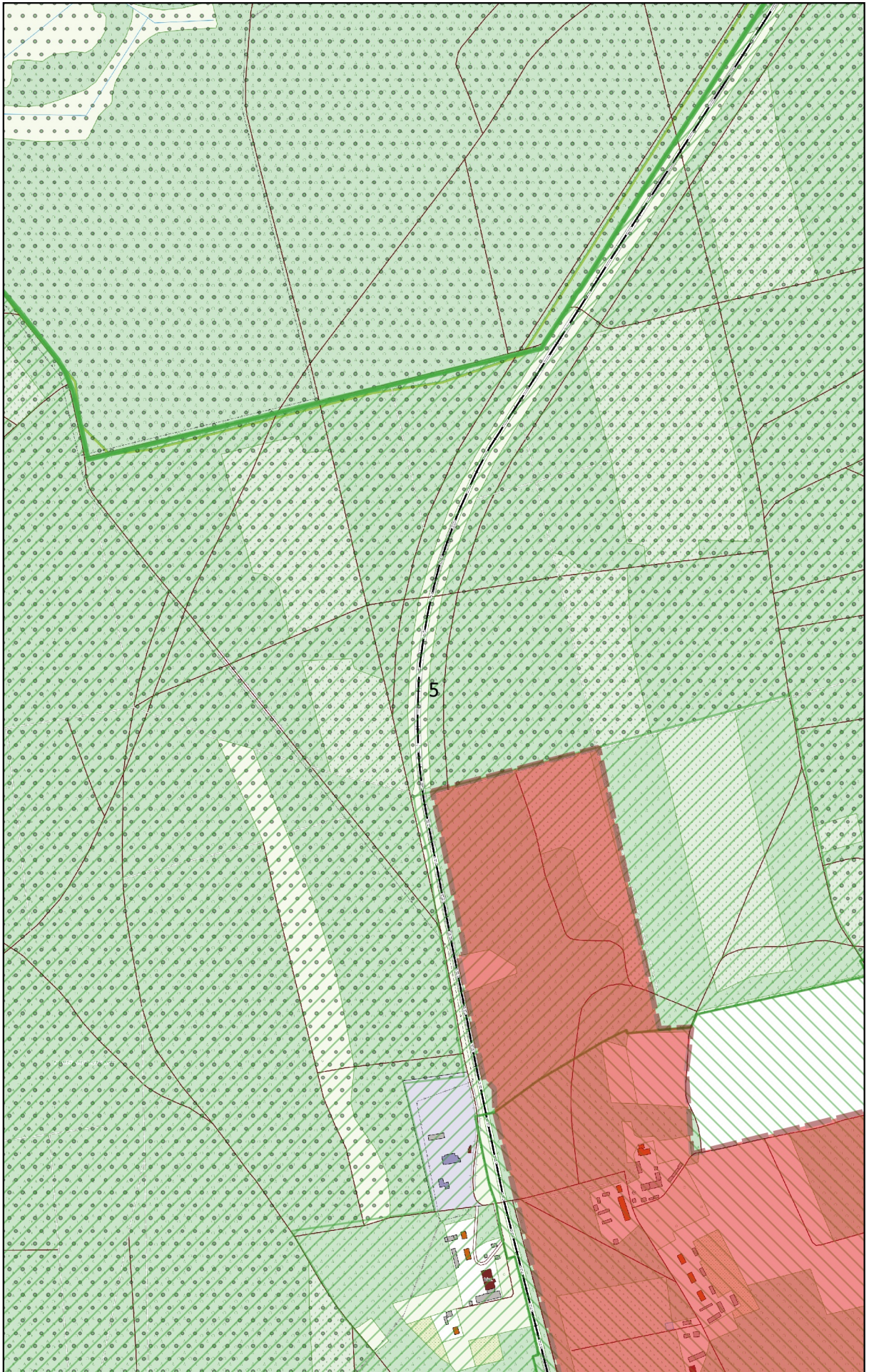
0 100 200 m



Arkusz Nr 5

Skala
1:10 000
1 cm - 100 m

0 100 200 m



Arkusz Nr 6

Skala
1:10 000
1 cm - 100 m

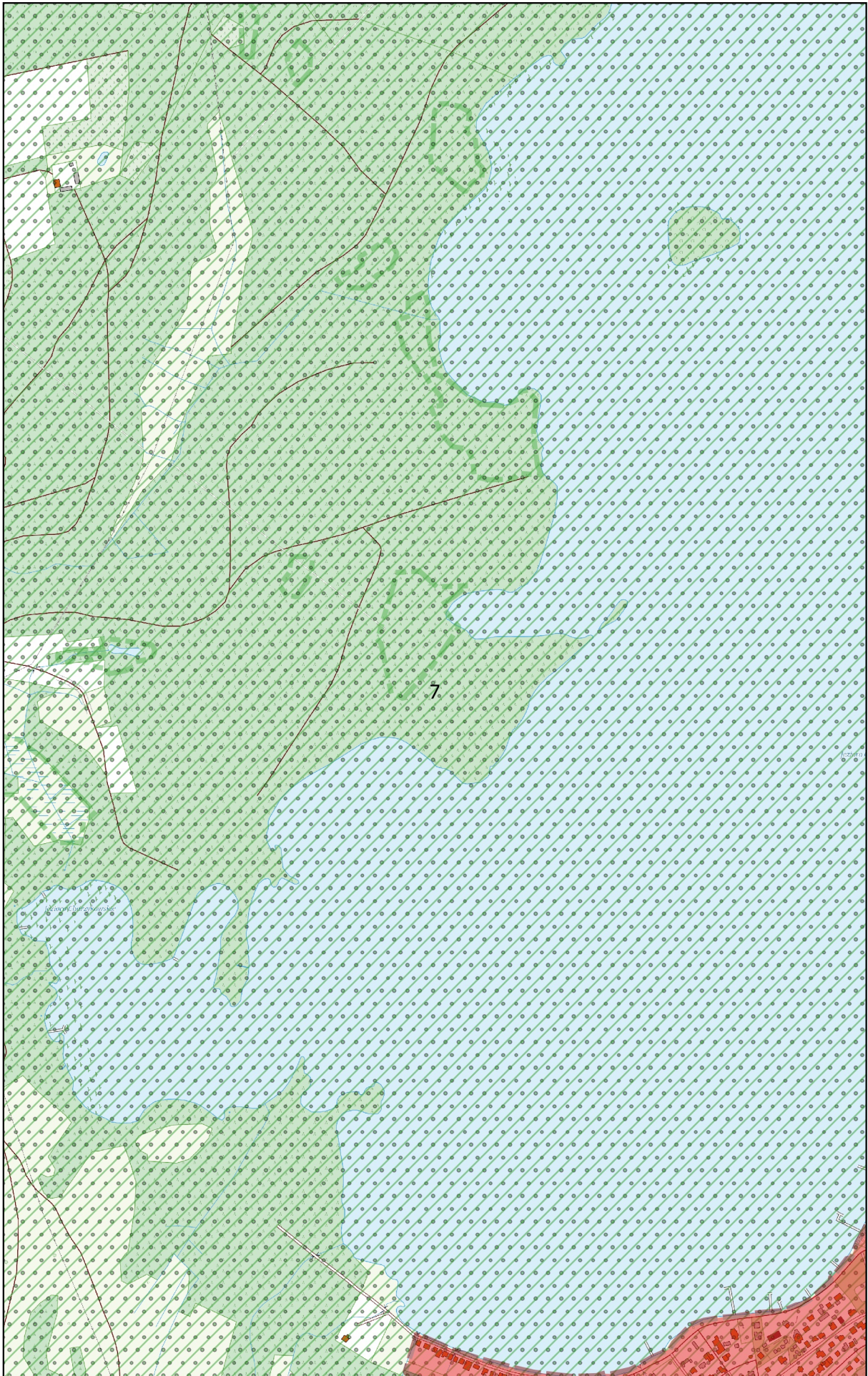
0 100 200 m



Arkusz Nr 7

Skala
1:10 000
1 cm - 100 m

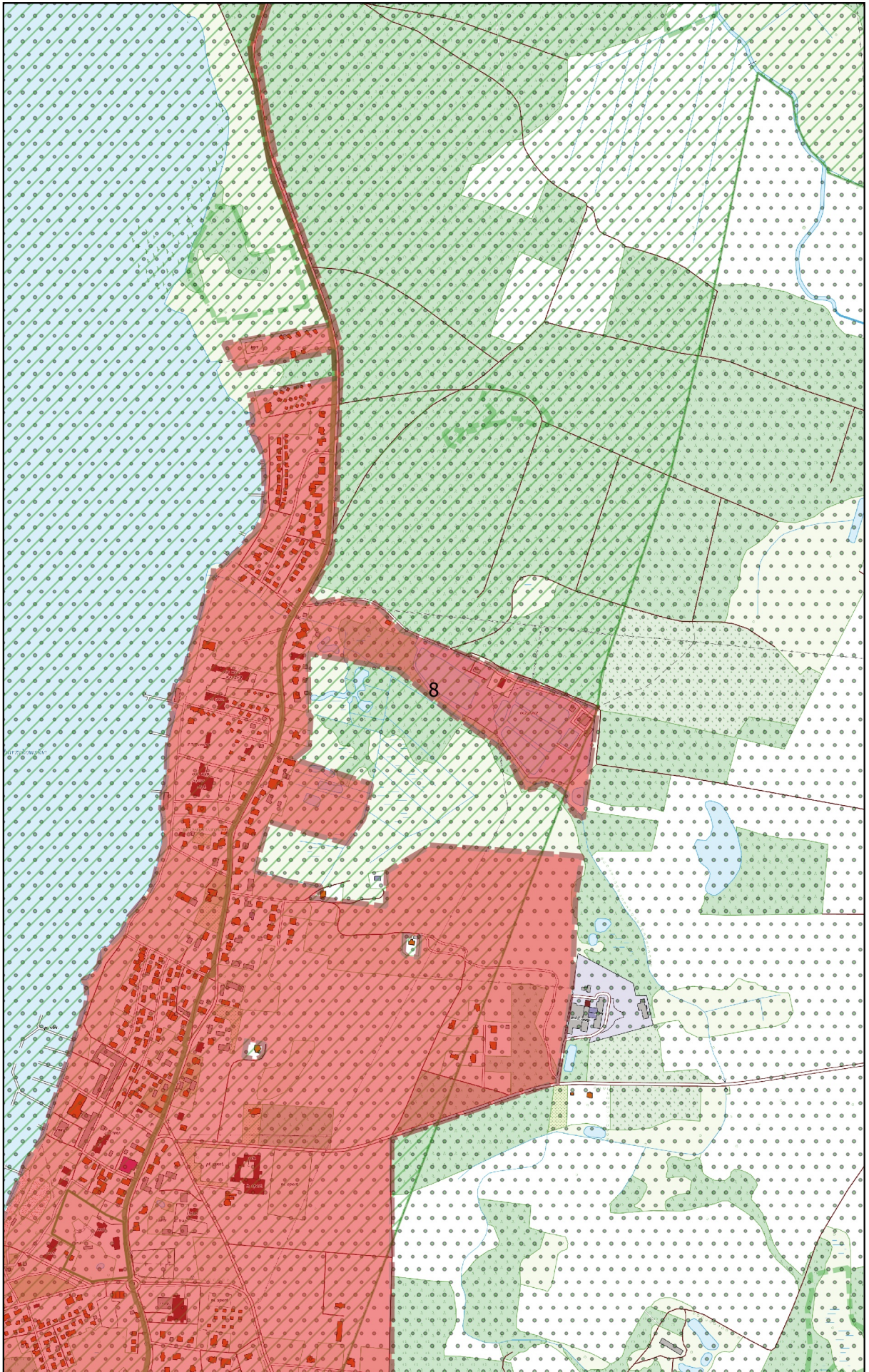
0 100 200 m



Arkusz Nr 8

Skala
1:10 000
1 cm - 100 m

0 100 200 m



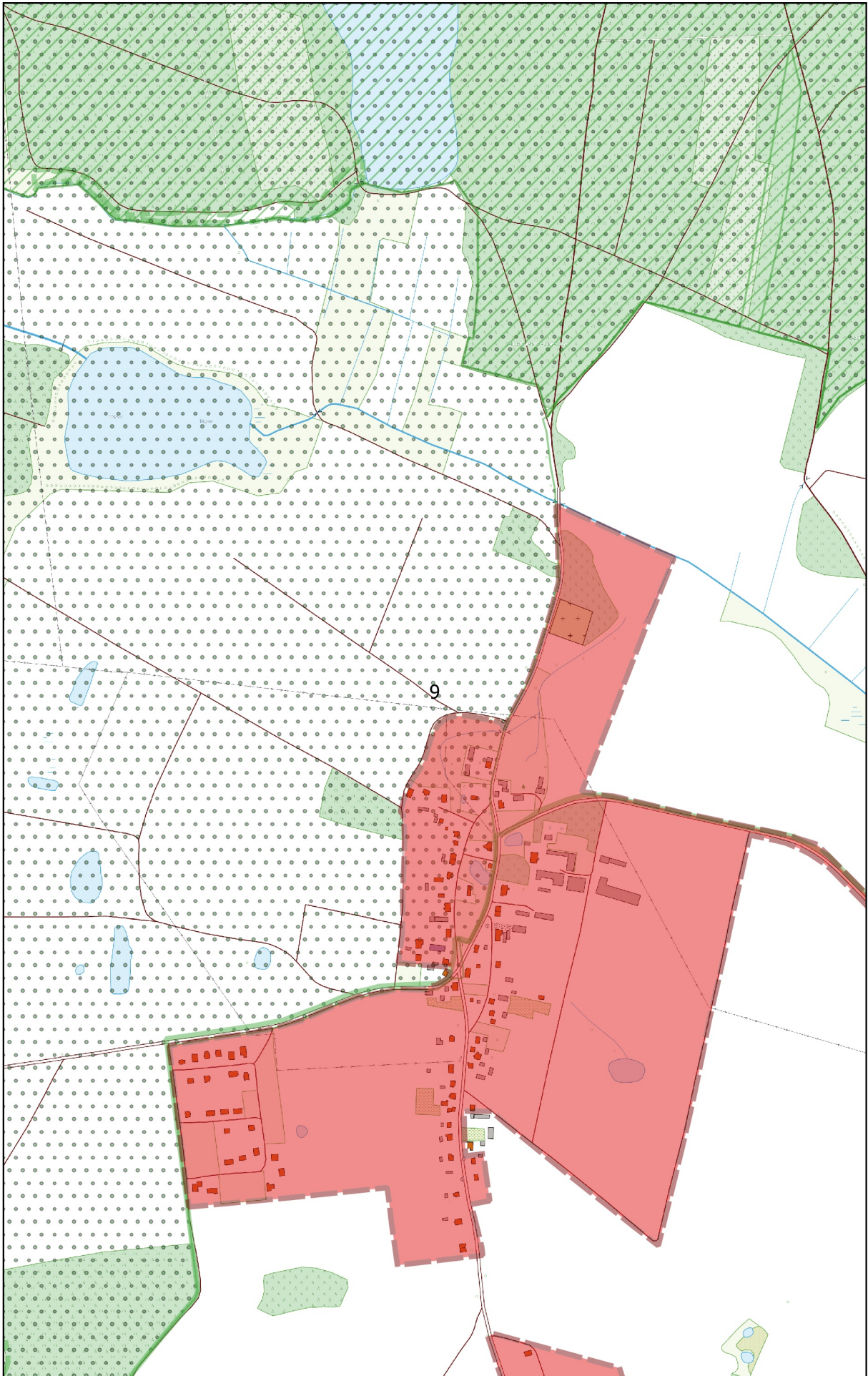
Arkusz Nr 9

Skala
1:10 000
1 cm - 100 m

0 100 200 m



N



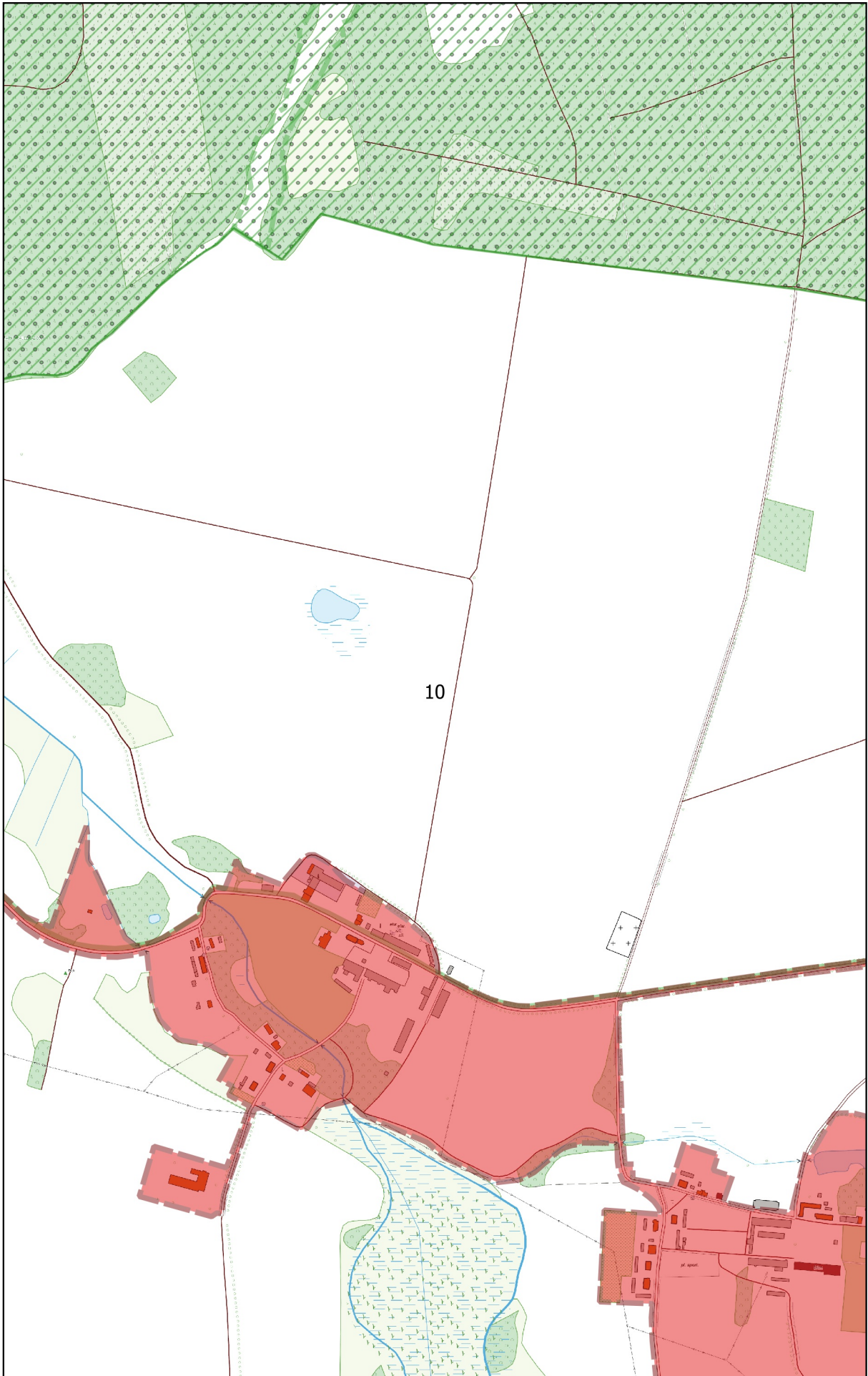
Arkusz Nr 10

Skala
1:10 000
1 cm - 100 m

0 100 200 m



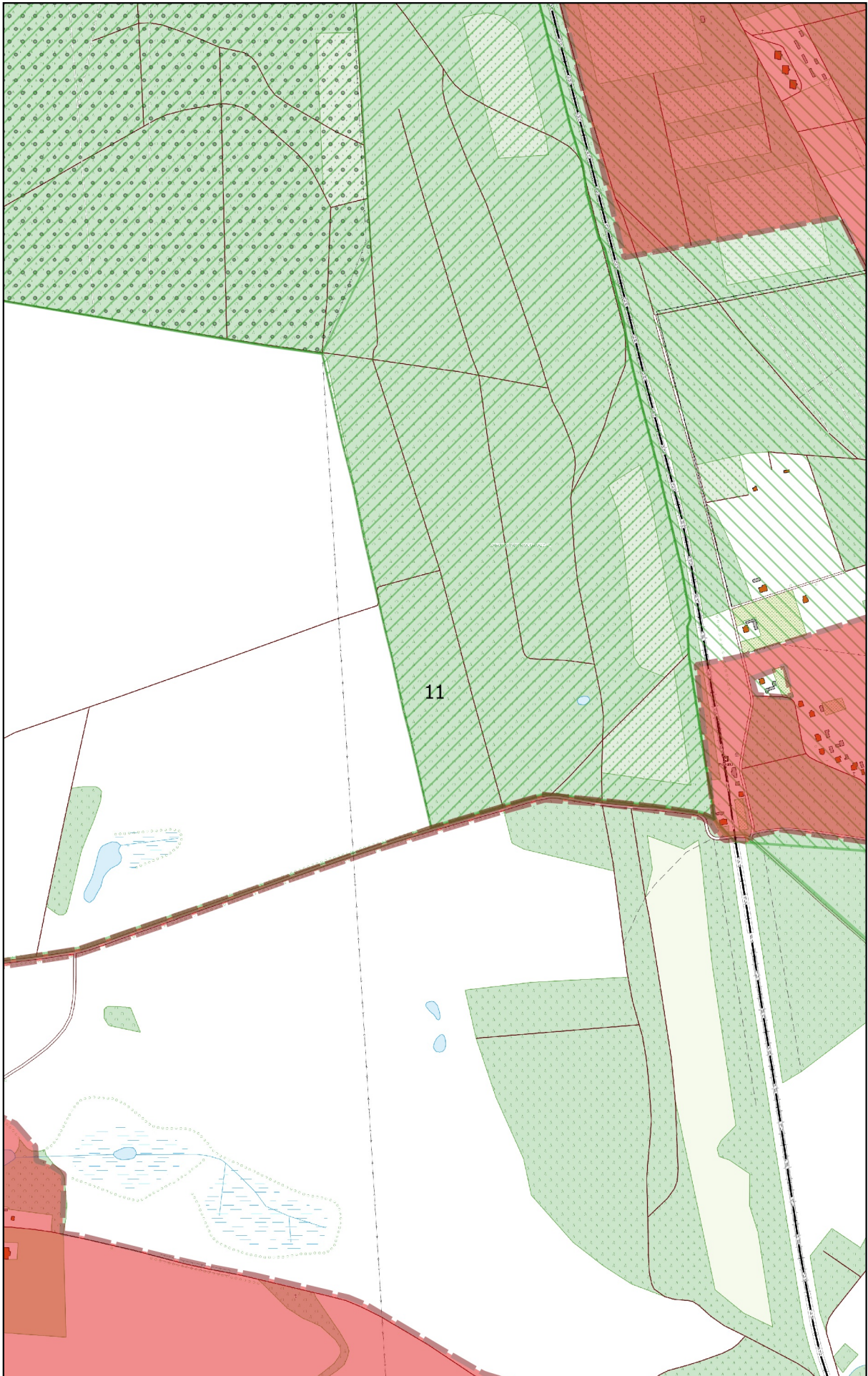
N



Arkusz Nr 11

Skala
1:10 000
1 cm - 100 m

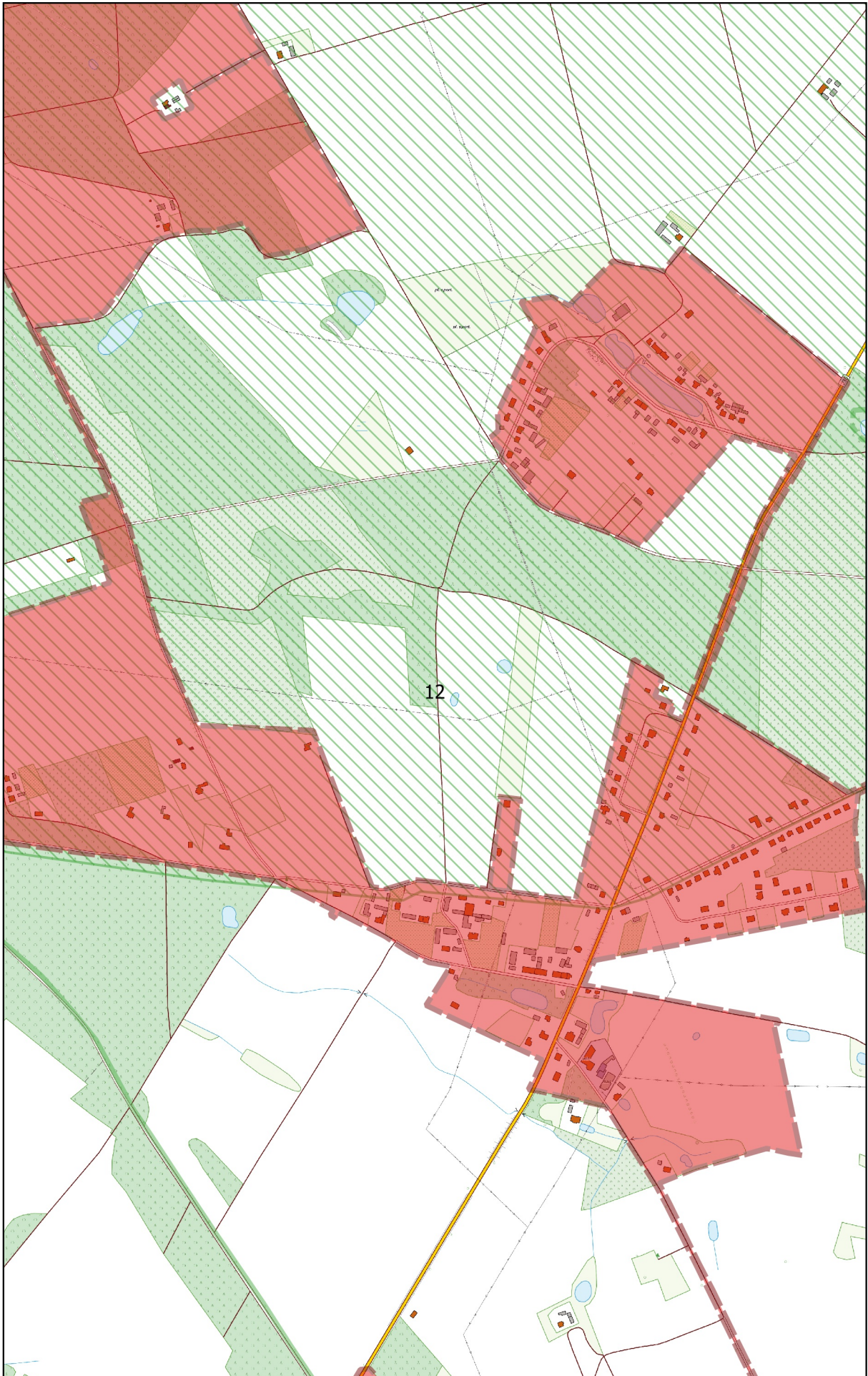
0 100 200 m



Arkusz Nr 12

Skala
1:10 000
1 cm - 100 m

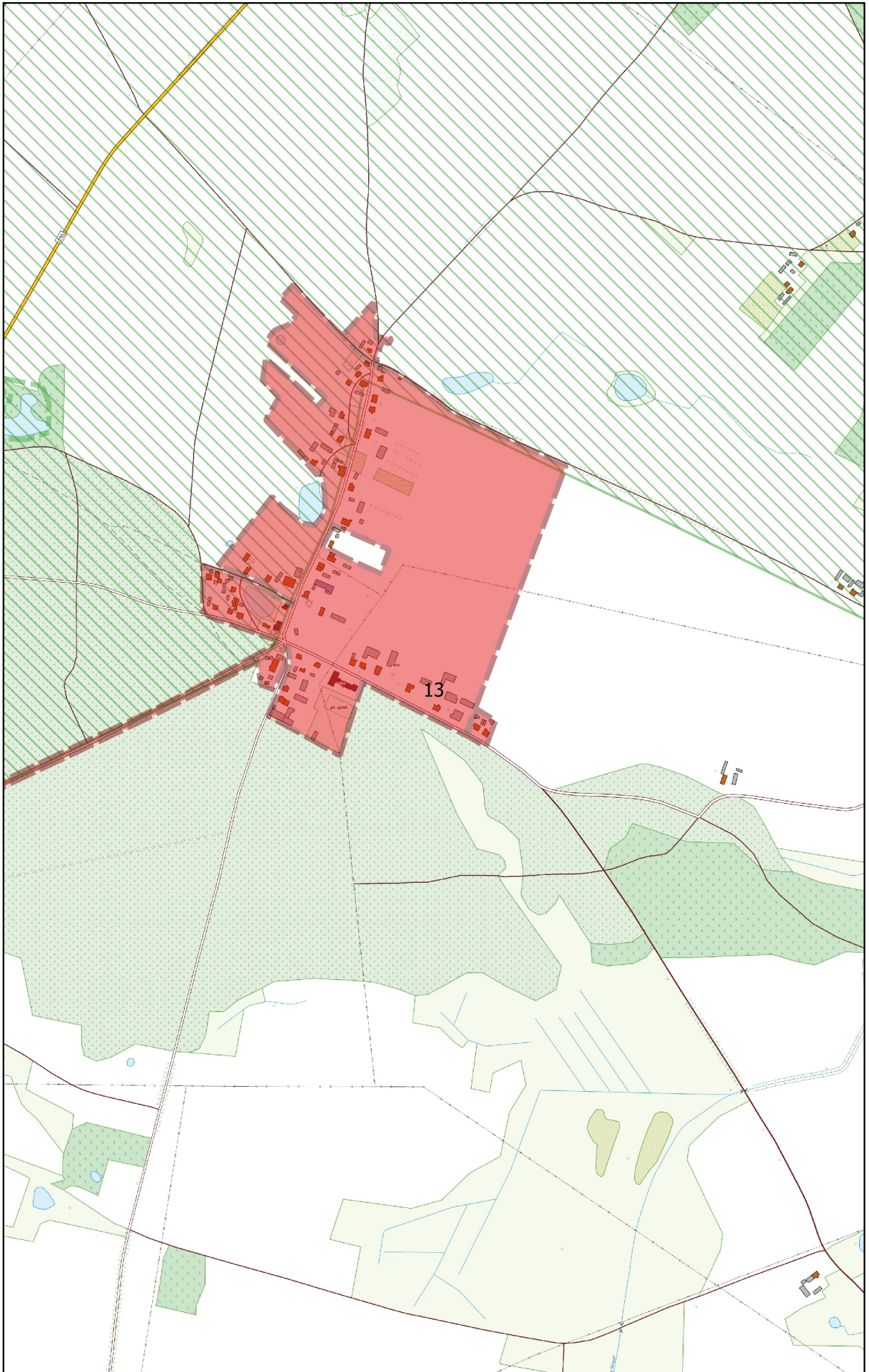
0 100 200 m



Arkusz Nr 13

Skala
1:10 000
1 cm - 100 m

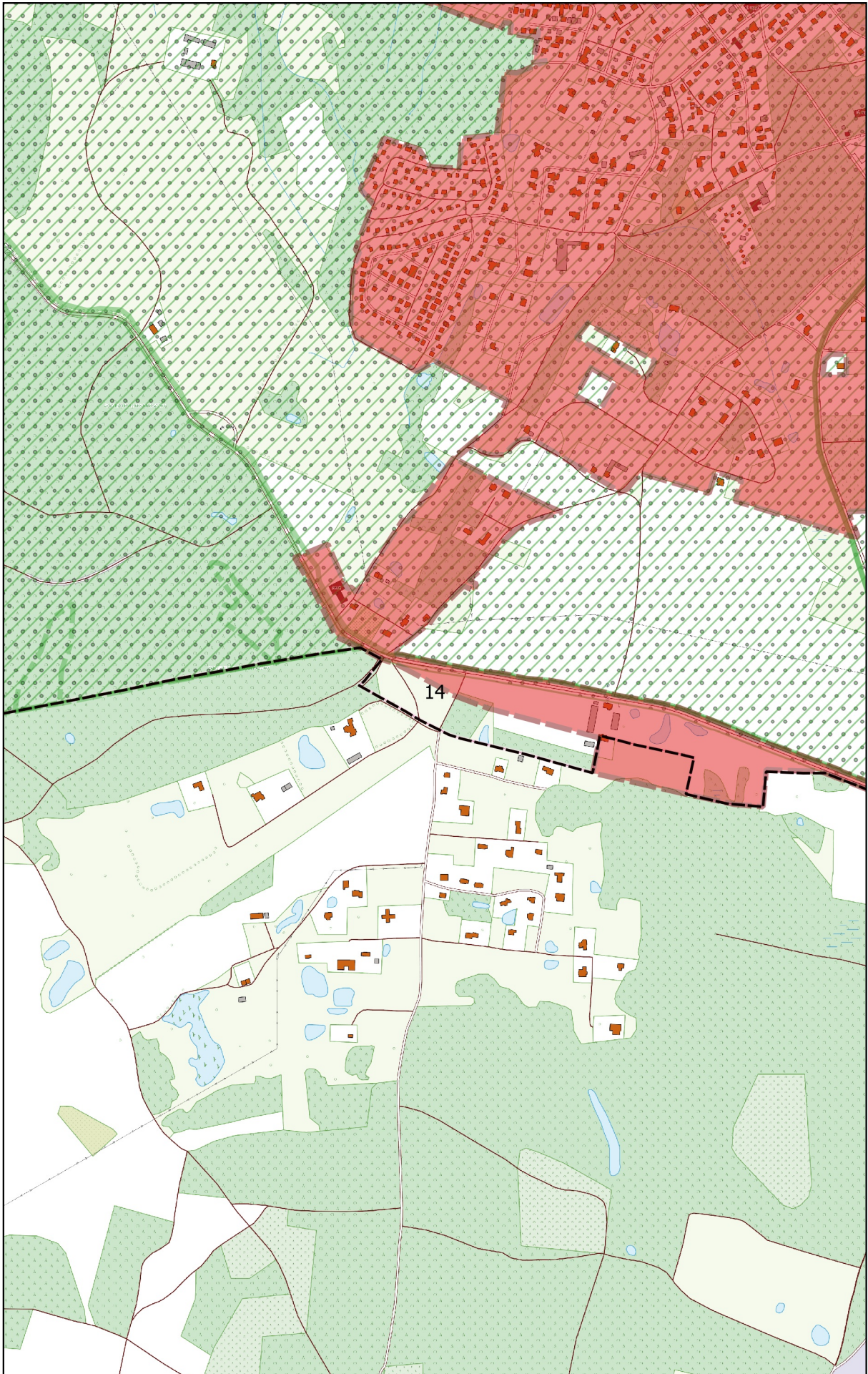
0 100 200 m



Arkusz Nr 14

Skala
1:10 000
1 cm - 100 m

0 100 200 m



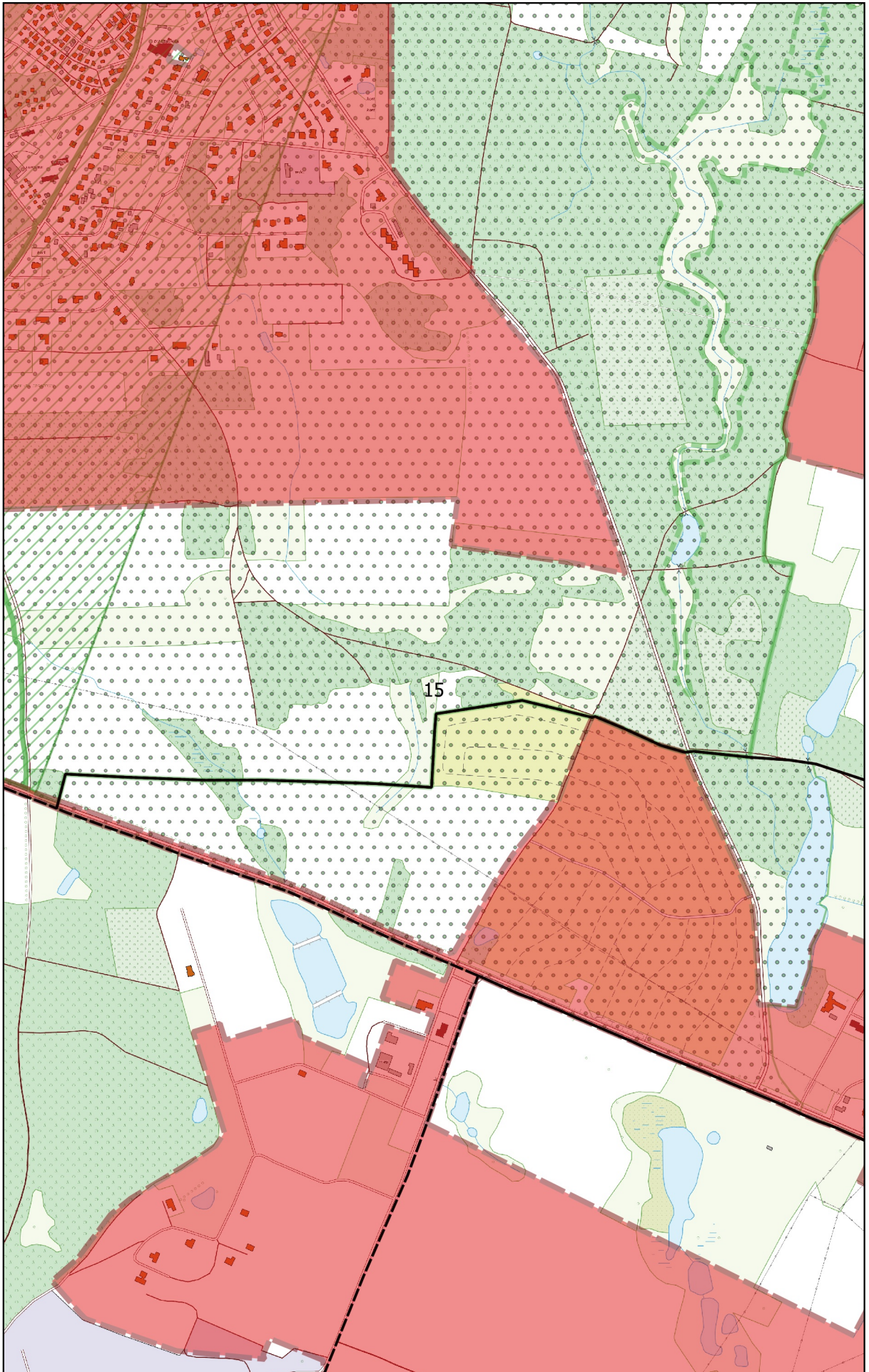
Arkusz Nr 15

Skala
1:10 000
1 cm - 100 m

0 100 200 m



N



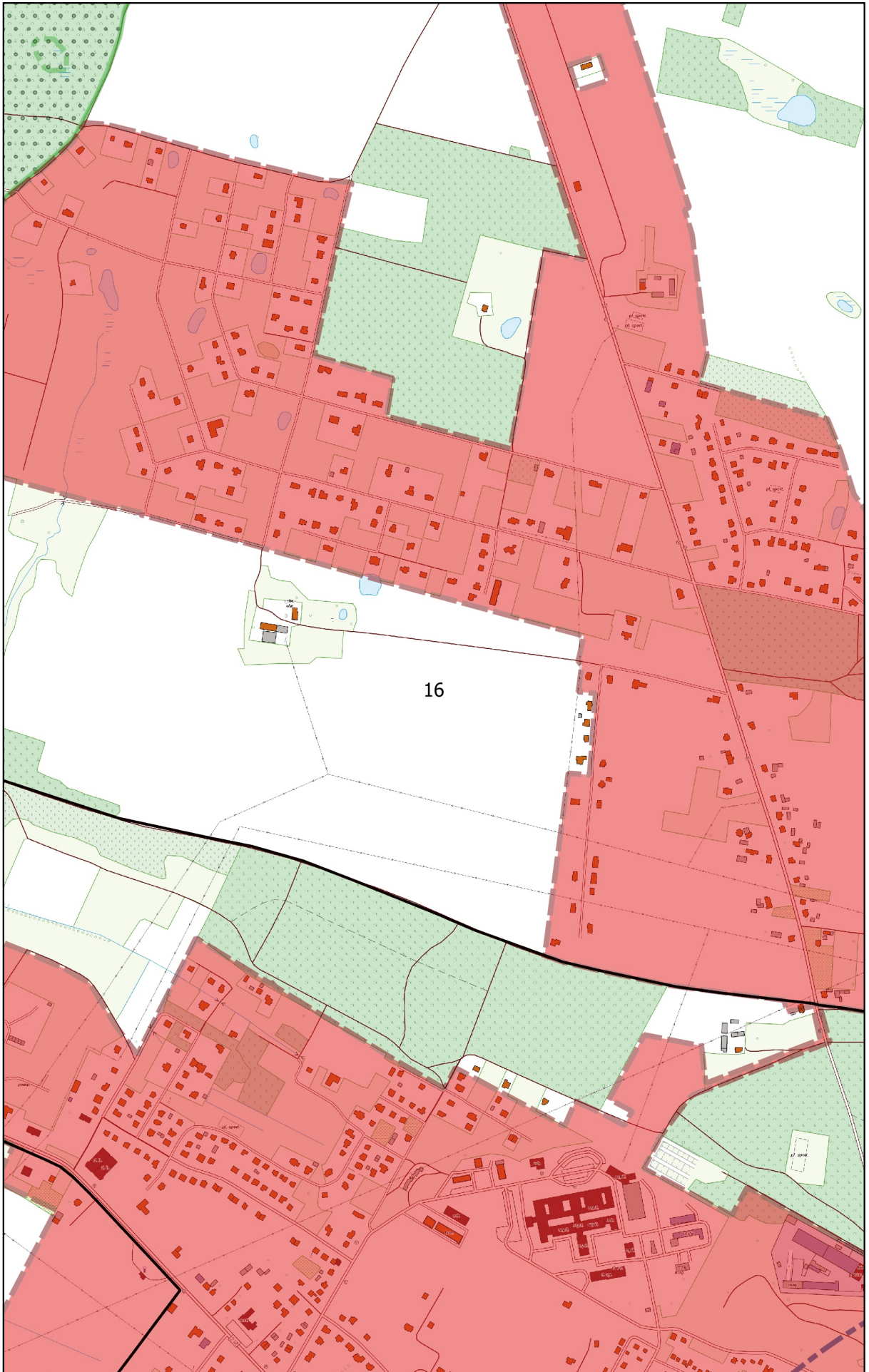
Arkusz Nr 16

Skala
1:10 000
1 cm - 100 m

0 100 200 m



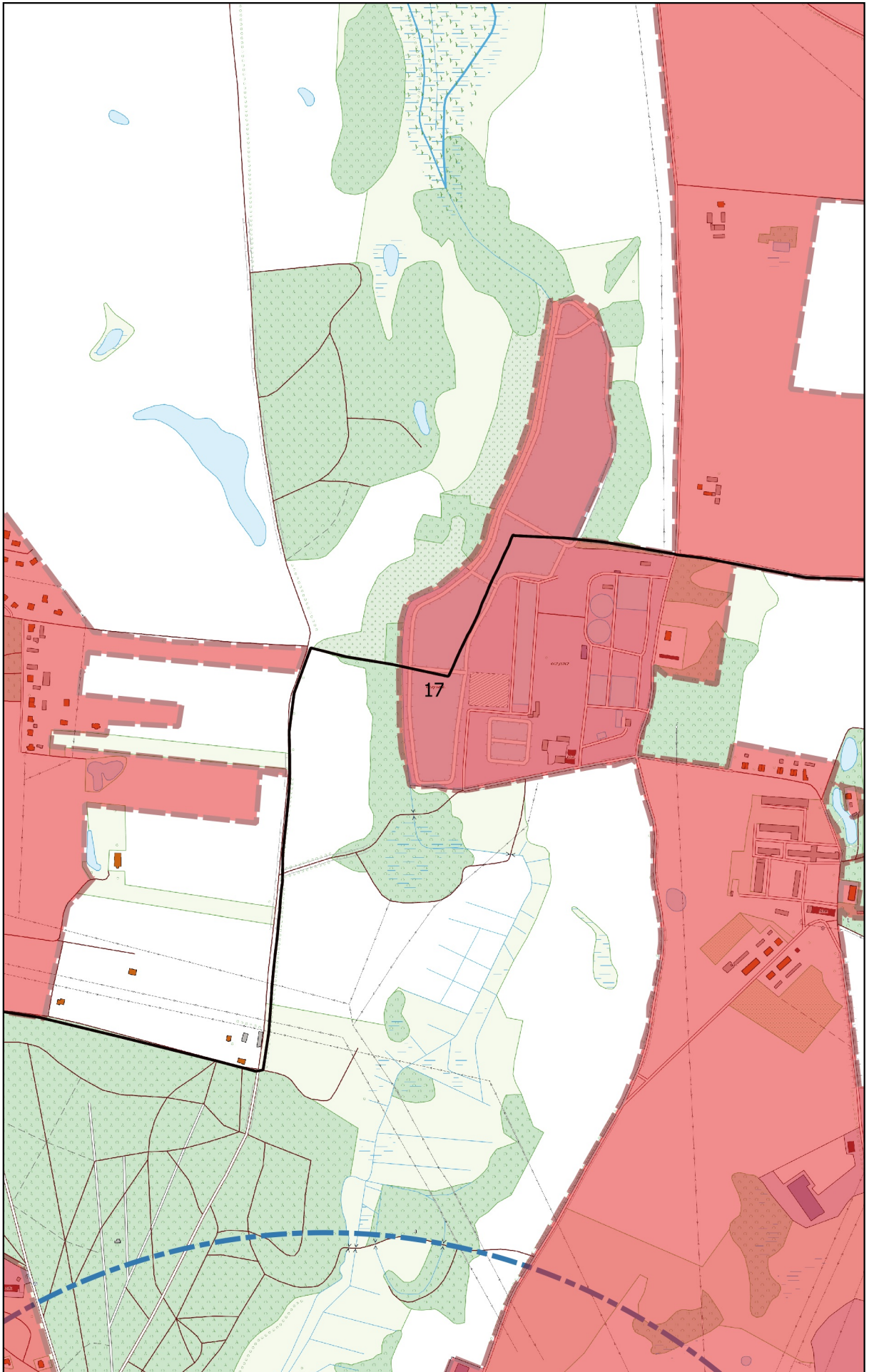
N



Arkusz Nr 17

Skala
1:10 000
1 cm - 100 m

0 100 200 m



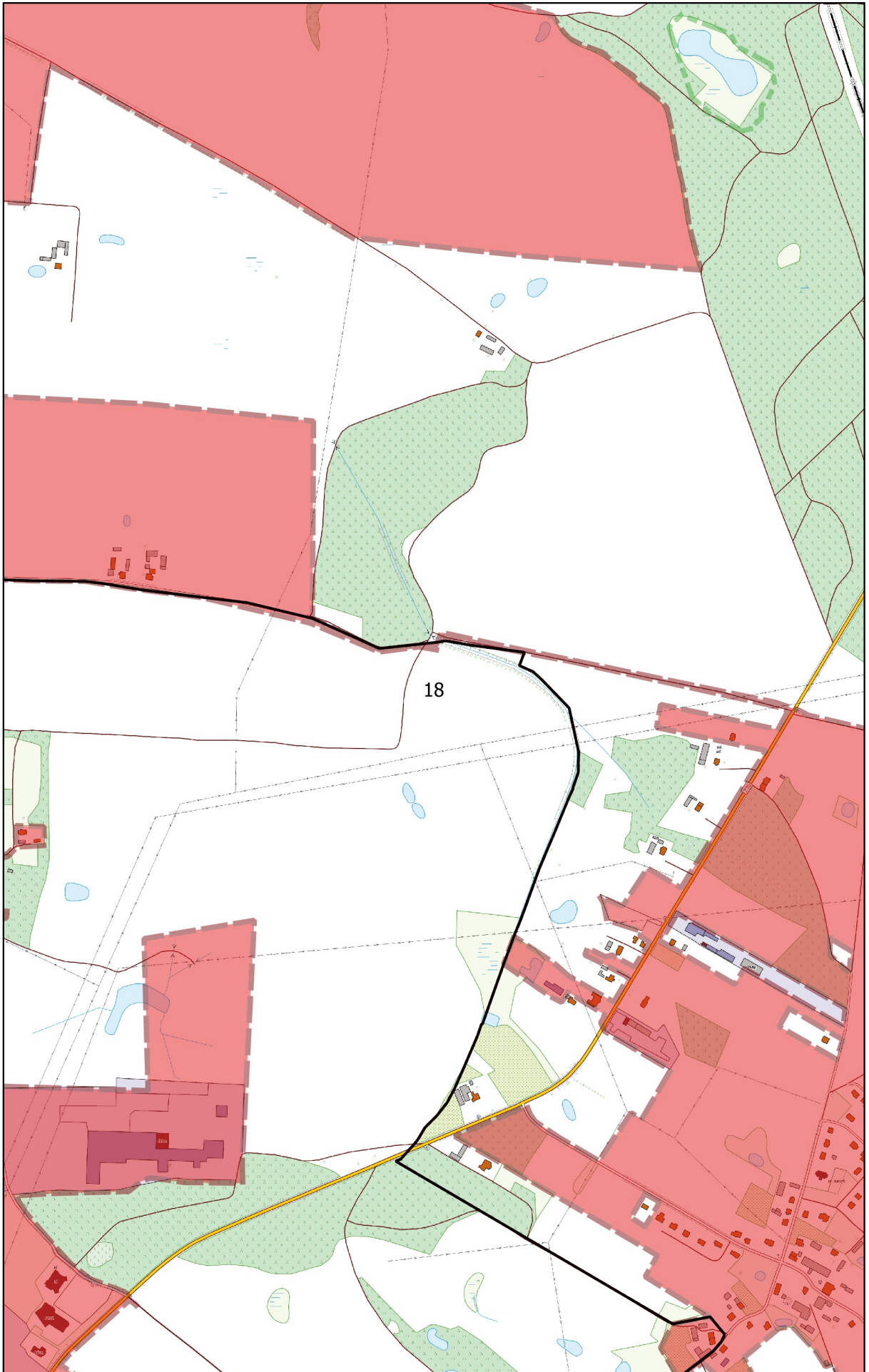
Arkusz Nr 18

Skala
1:10 000
1 cm - 100 m

0 100 200 m



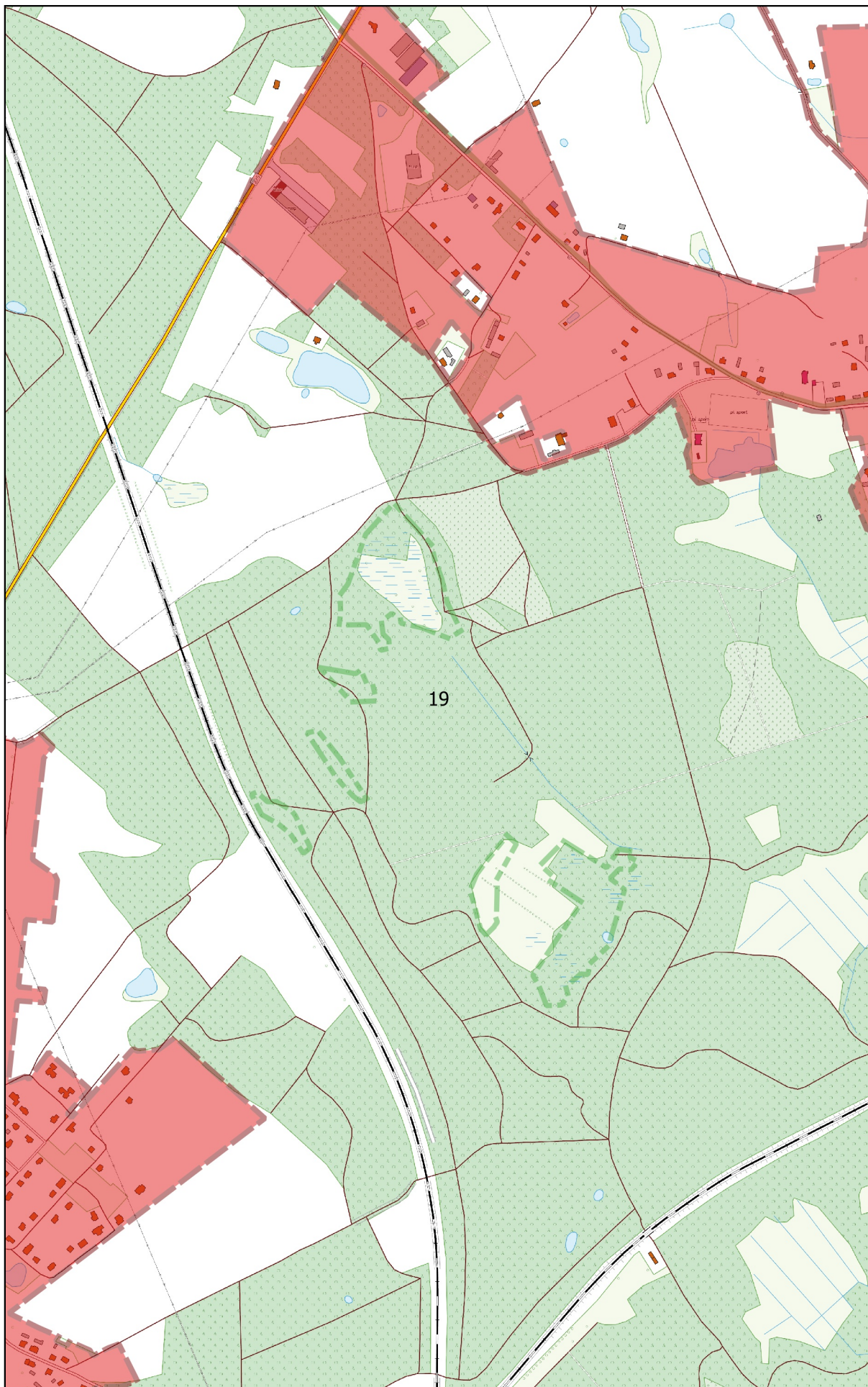
N



Arkusz Nr 19

Skala
1:10 000
1 cm - 100 m

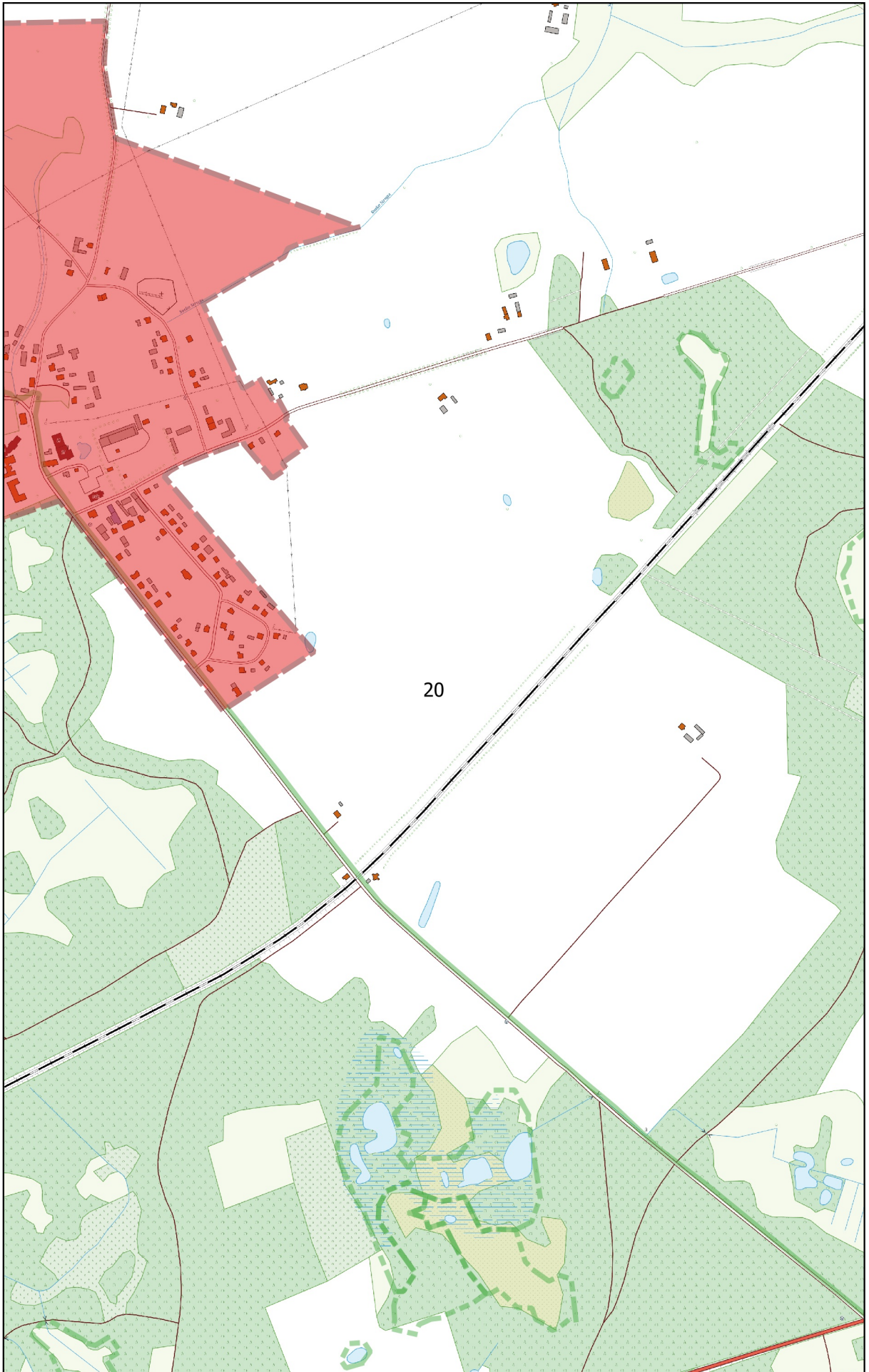
0 100 200 m



Arkusz Nr 20

Skala
1:10 000
1 cm - 100 m

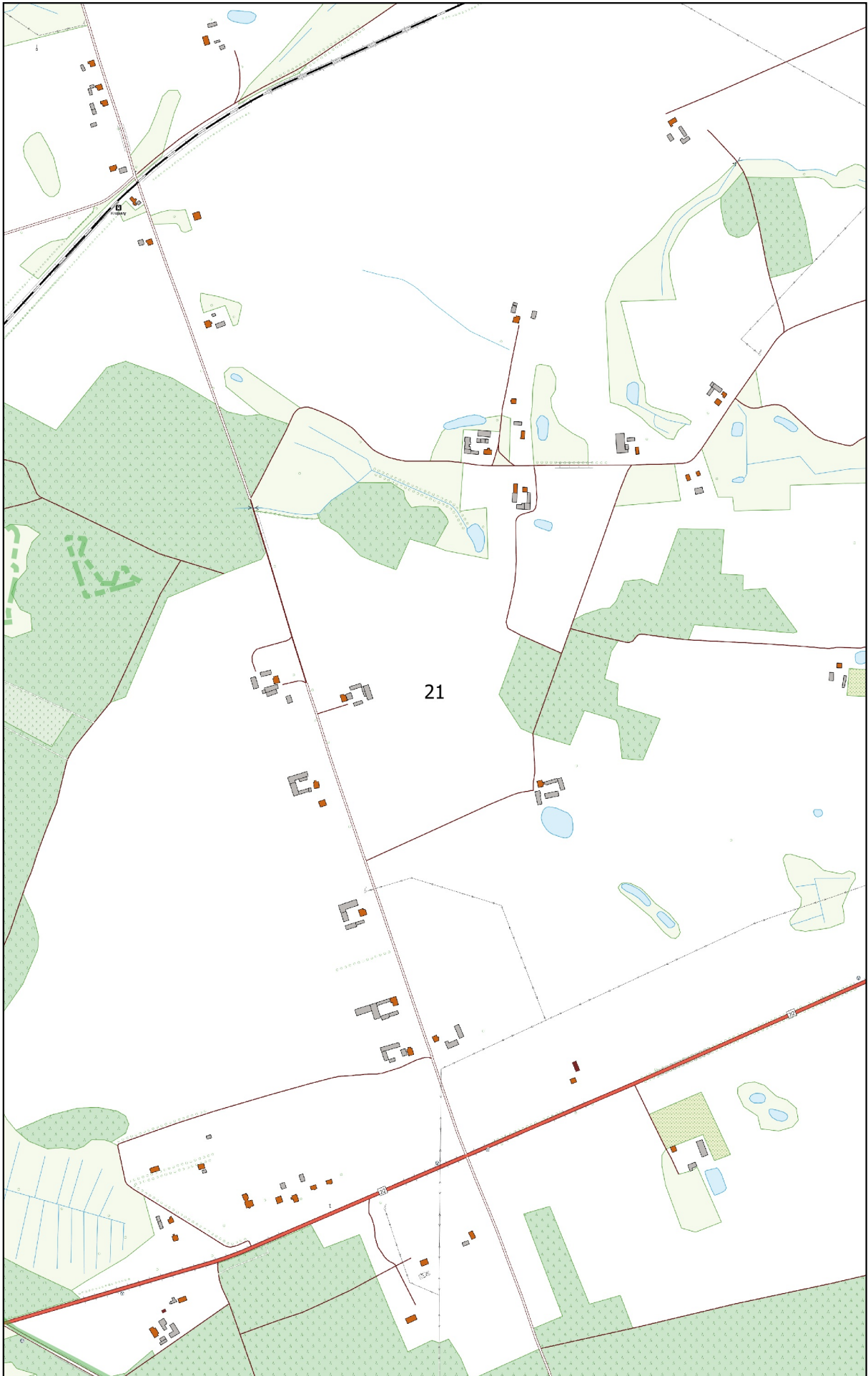
0 100 200 m



Arkusz Nr 21

Skala
1:10 000
1 cm - 100 m

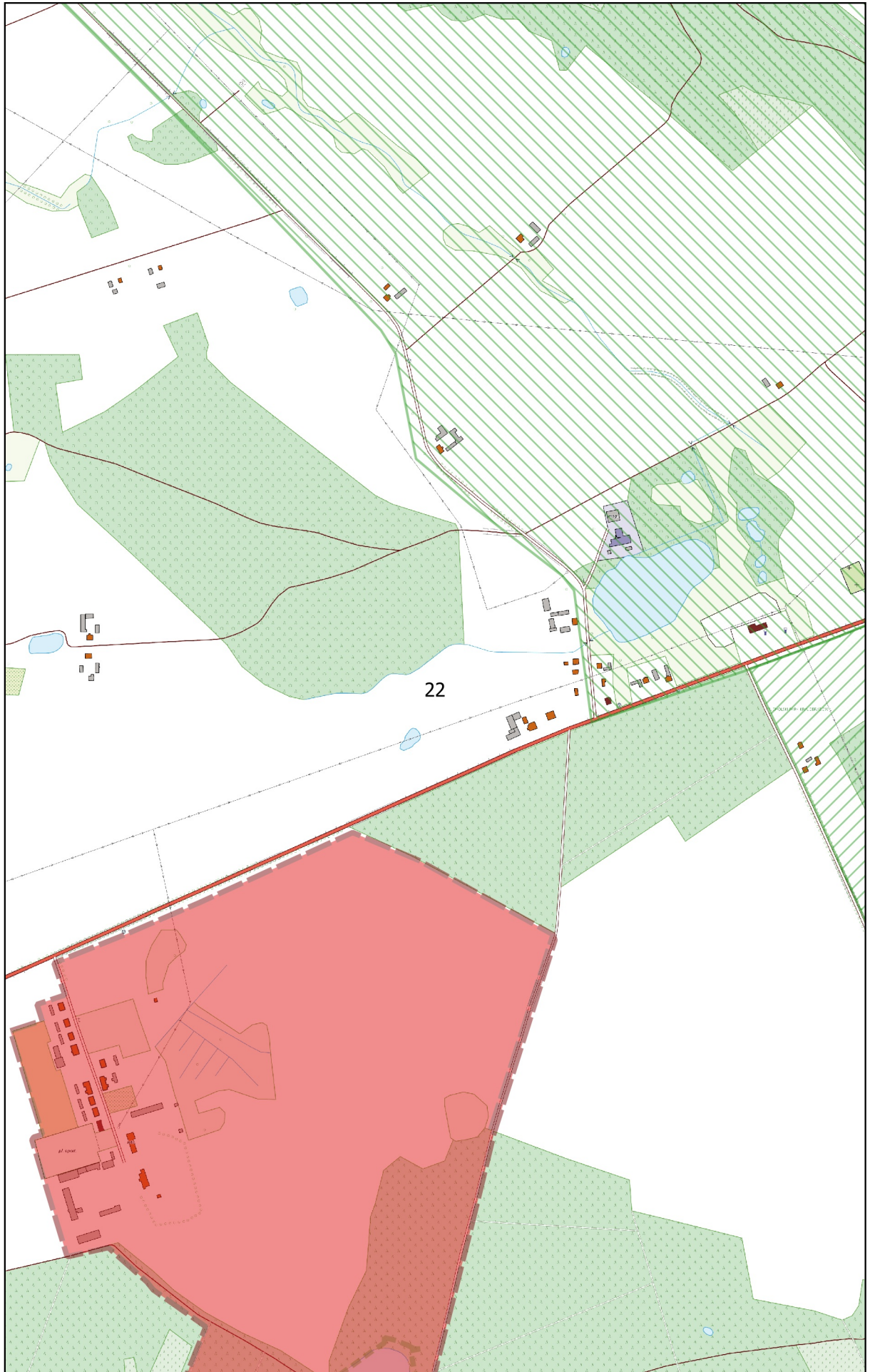
0 100 200 m



Arkusz Nr 22

Skala
1:10 000
1 cm - 100 m

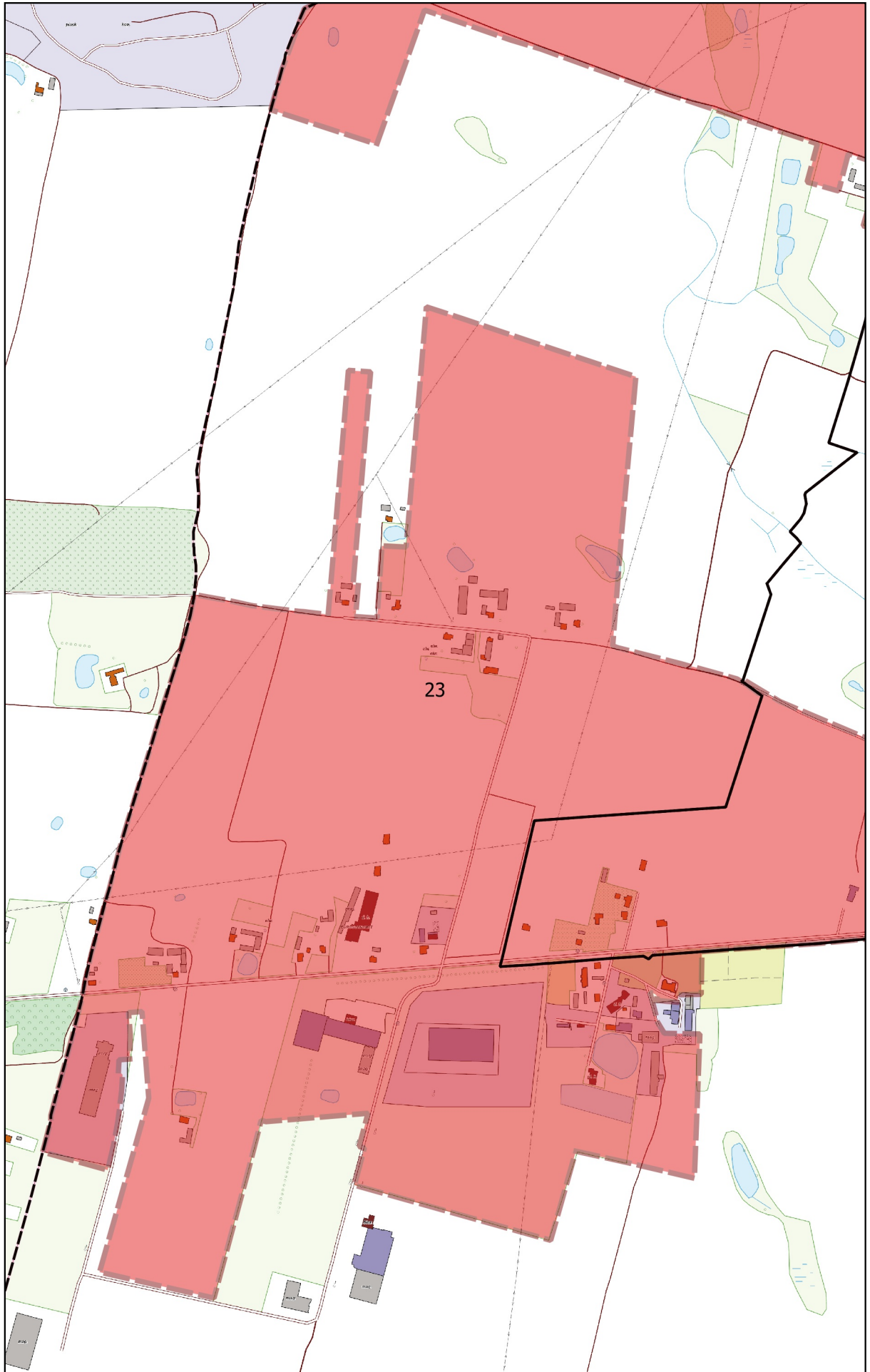
0 100 200 m



Arkusz Nr 23

Skala
1:10 000
1 cm - 100 m

0 100 200 m



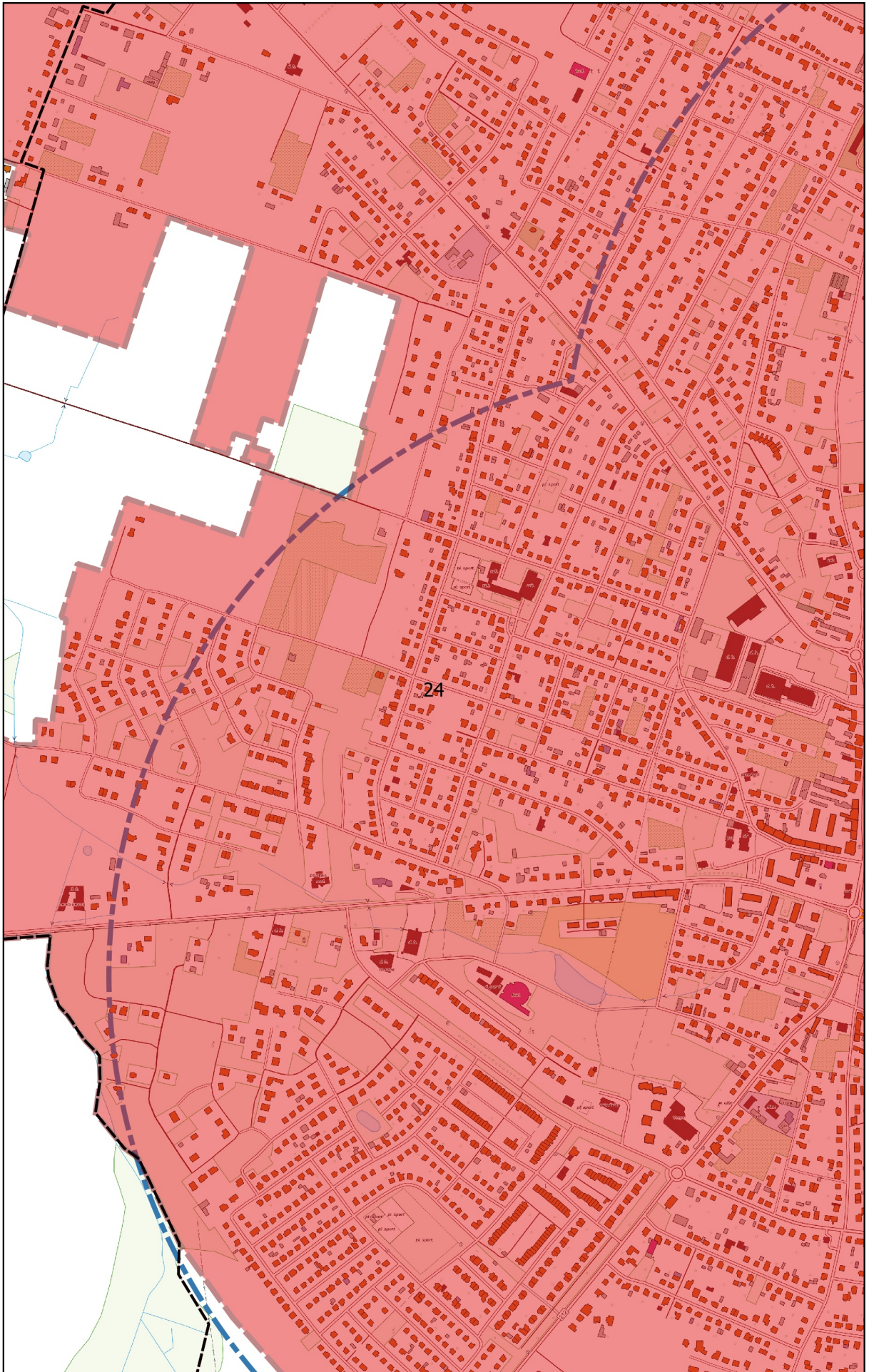
Arkusz Nr 24

Skala
1:10 000
1 cm - 100 m

0 100 200 m



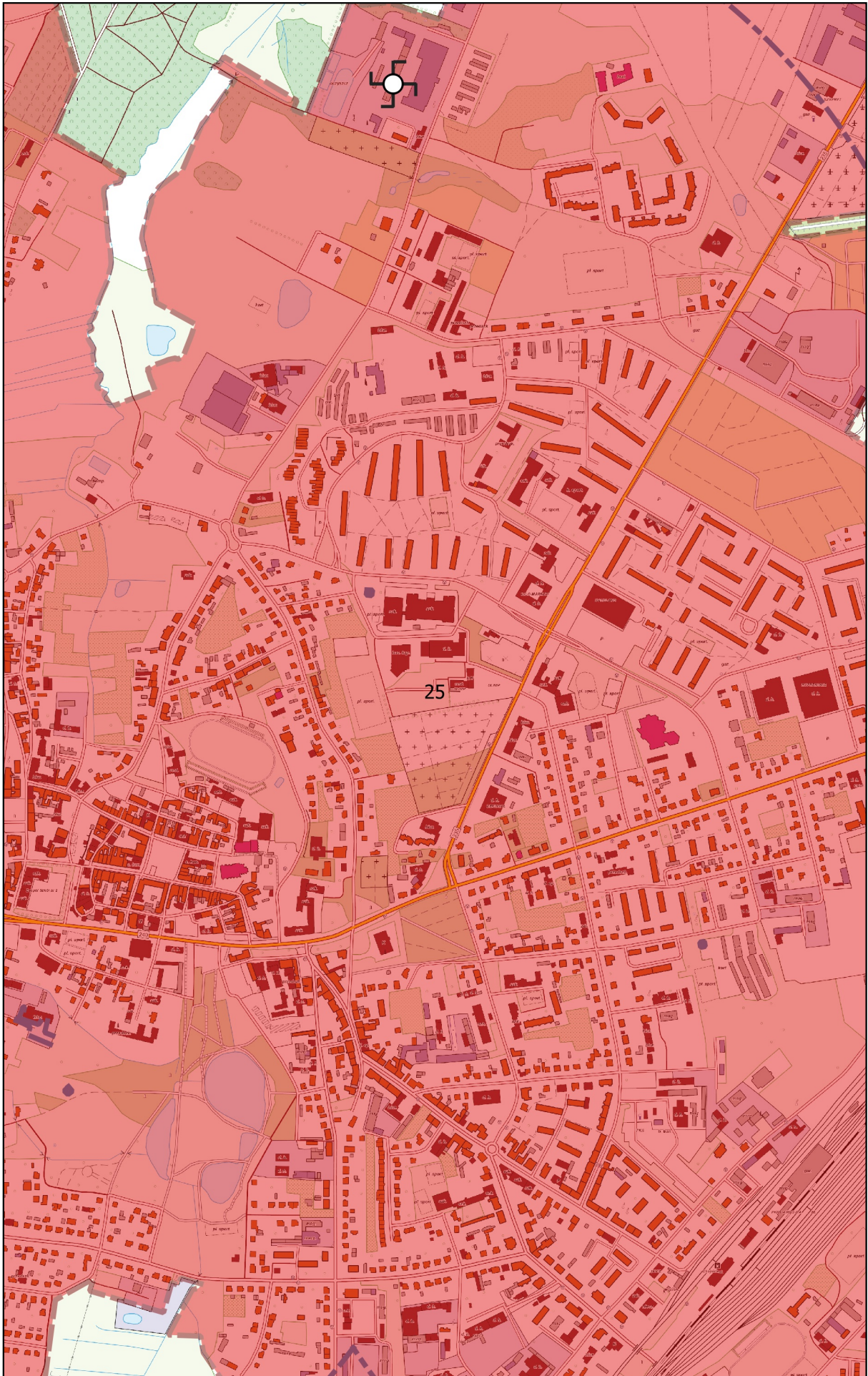
N



Arkusz Nr 25

Skala
1:10 000
1 cm - 100 m

0 100 200 m



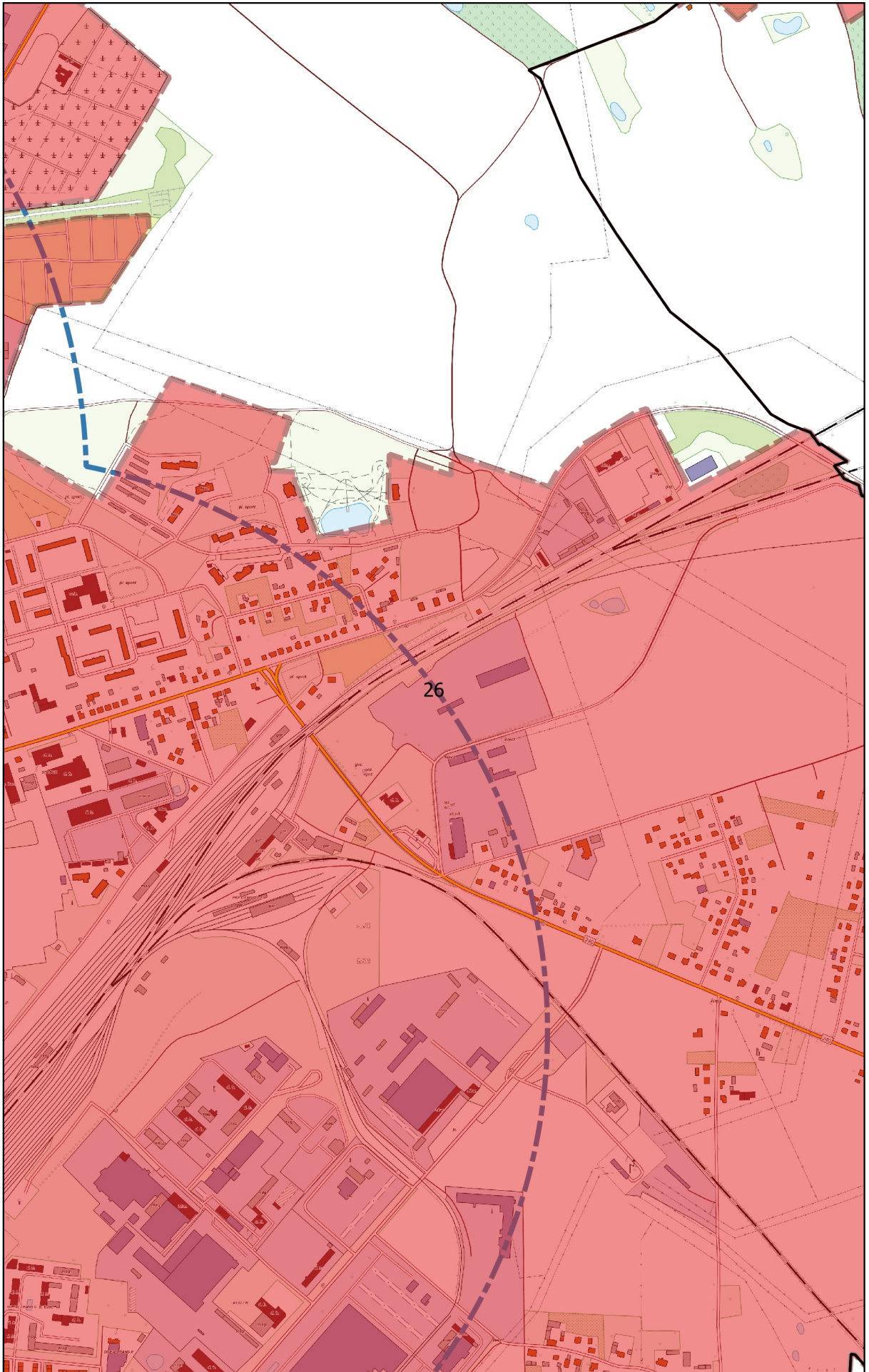
Arkusz Nr 26

Skala
1:10 000
1 cm - 100 m

0 100 200 m



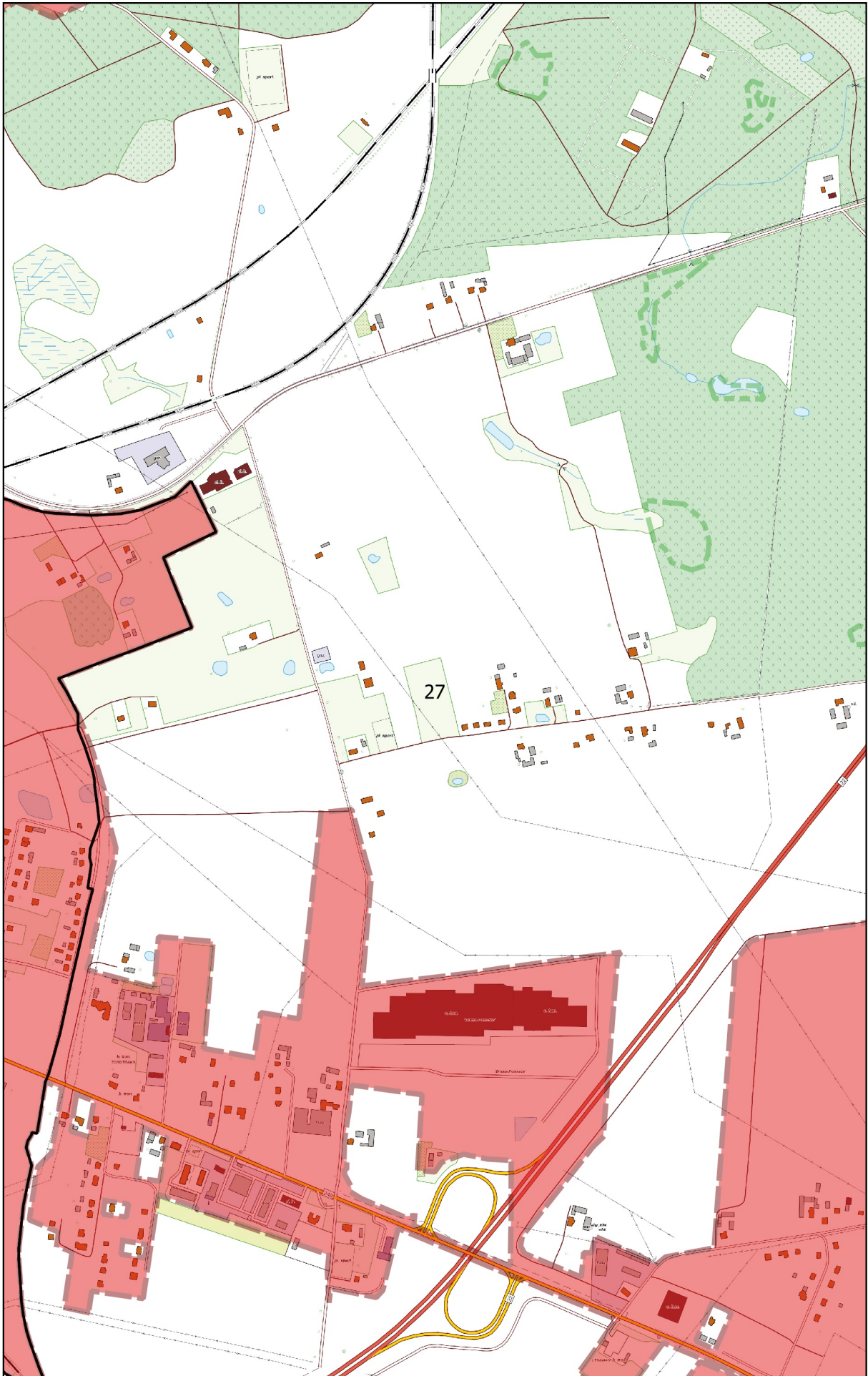
N



Arkusz Nr 27

Skala
1:10 000
1 cm - 100 m

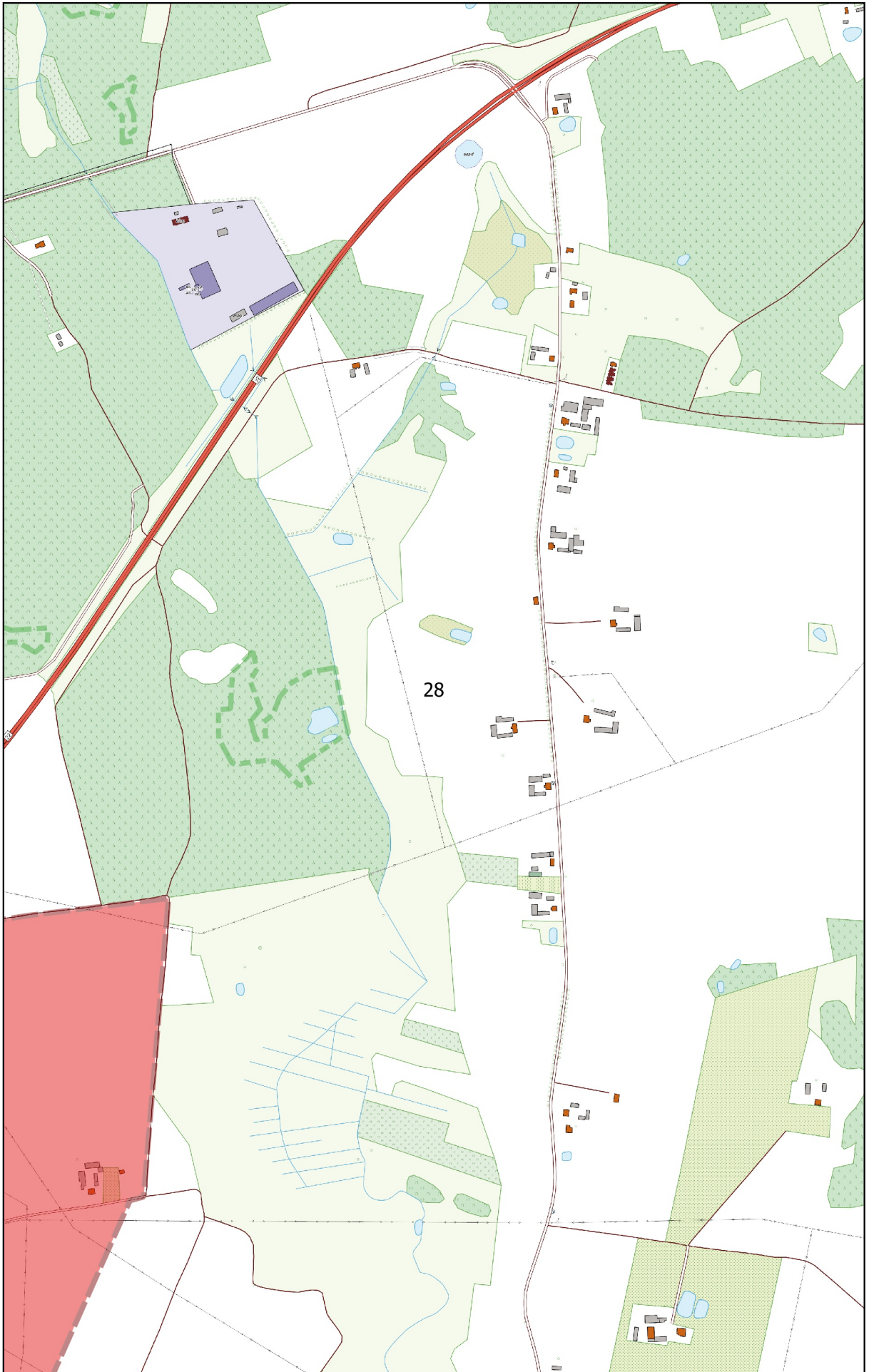
0 100 200 m



Arkusz Nr 28

Skala
1:10 000
1 cm - 100 m

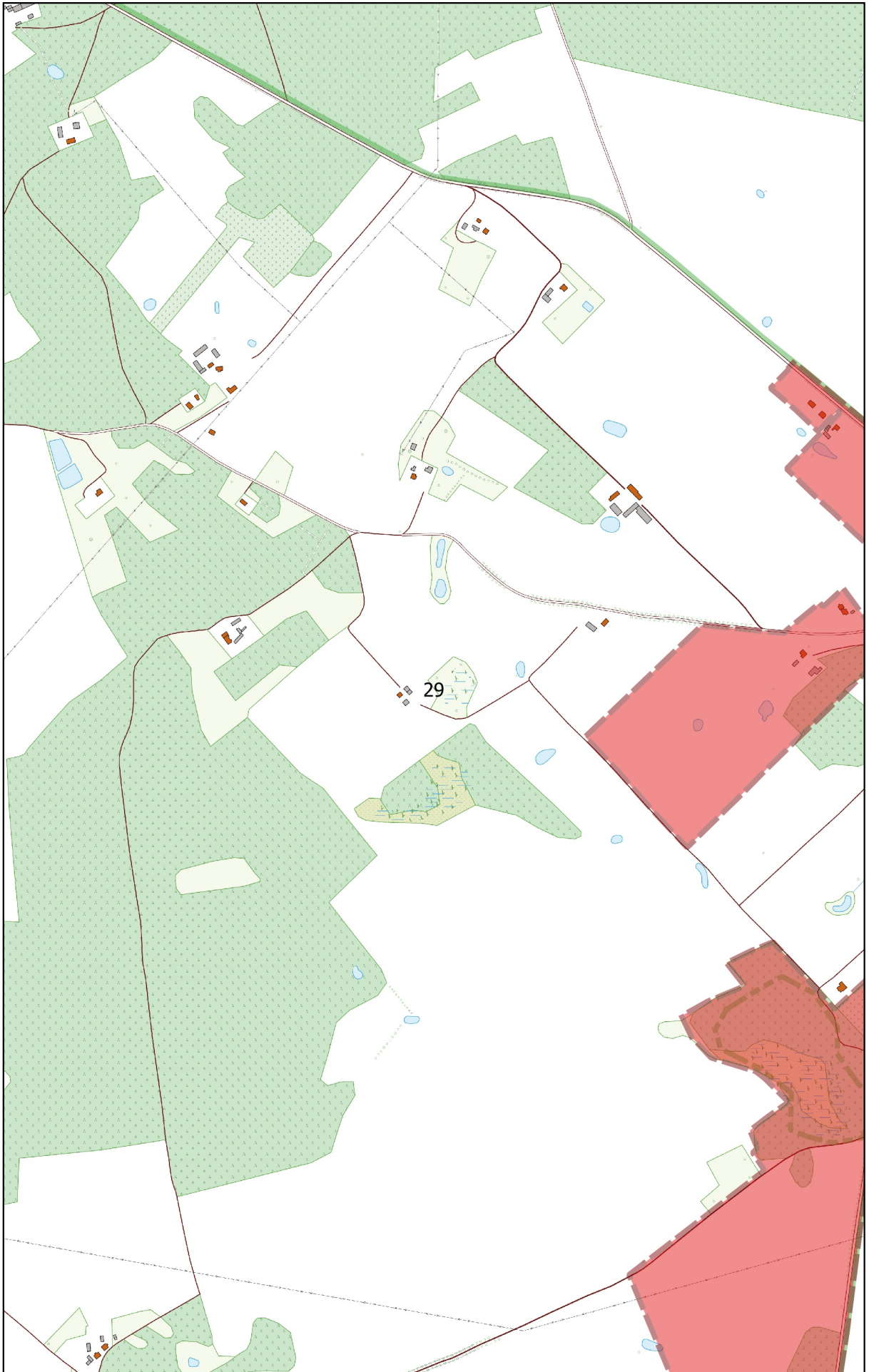
0 100 200 m



Arkusz Nr 29

Skala
1:10 000
1 cm - 100 m

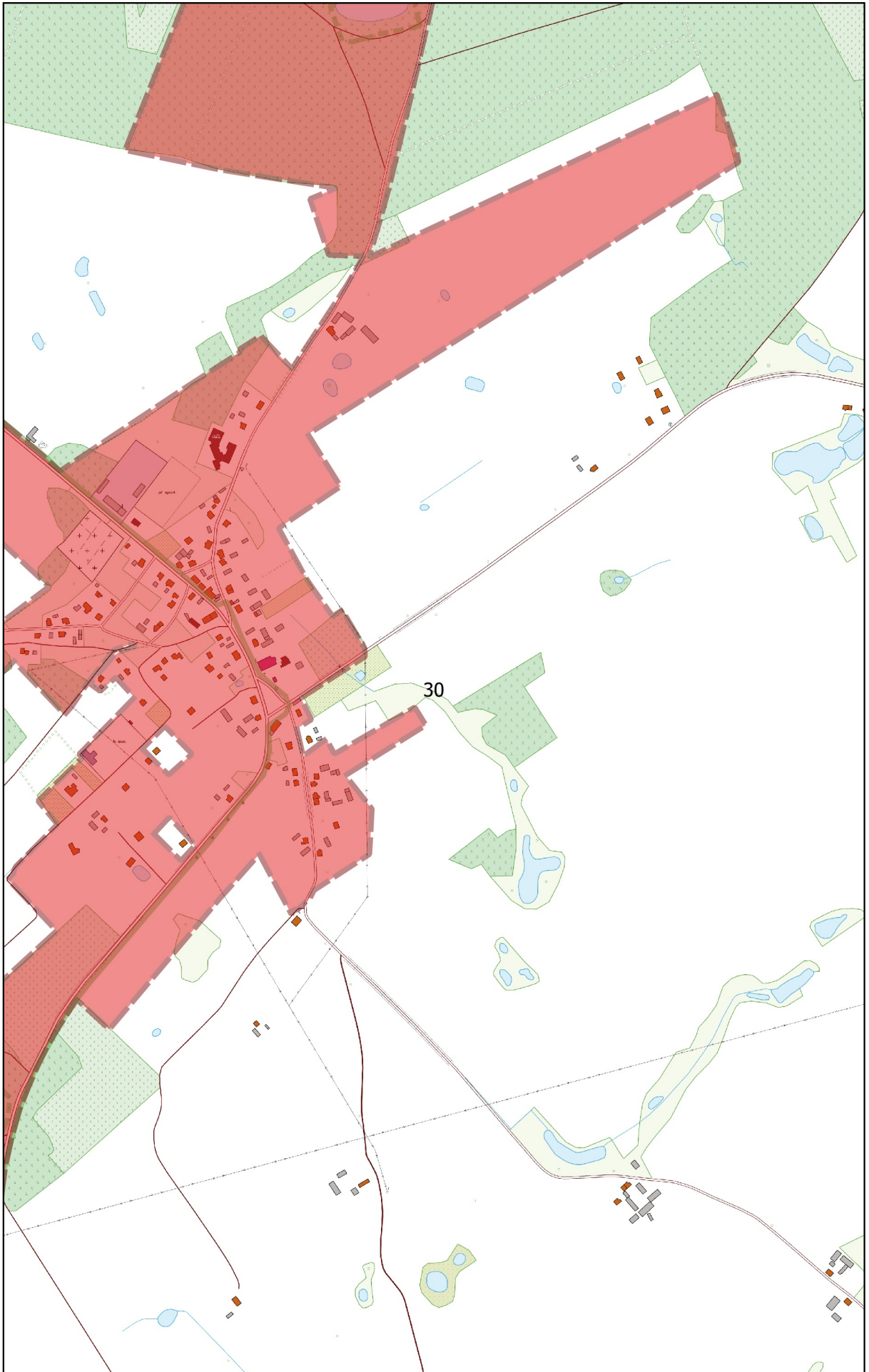
0 100 200 m



Arkusz Nr 30

Skala
1:10 000
1 cm - 100 m

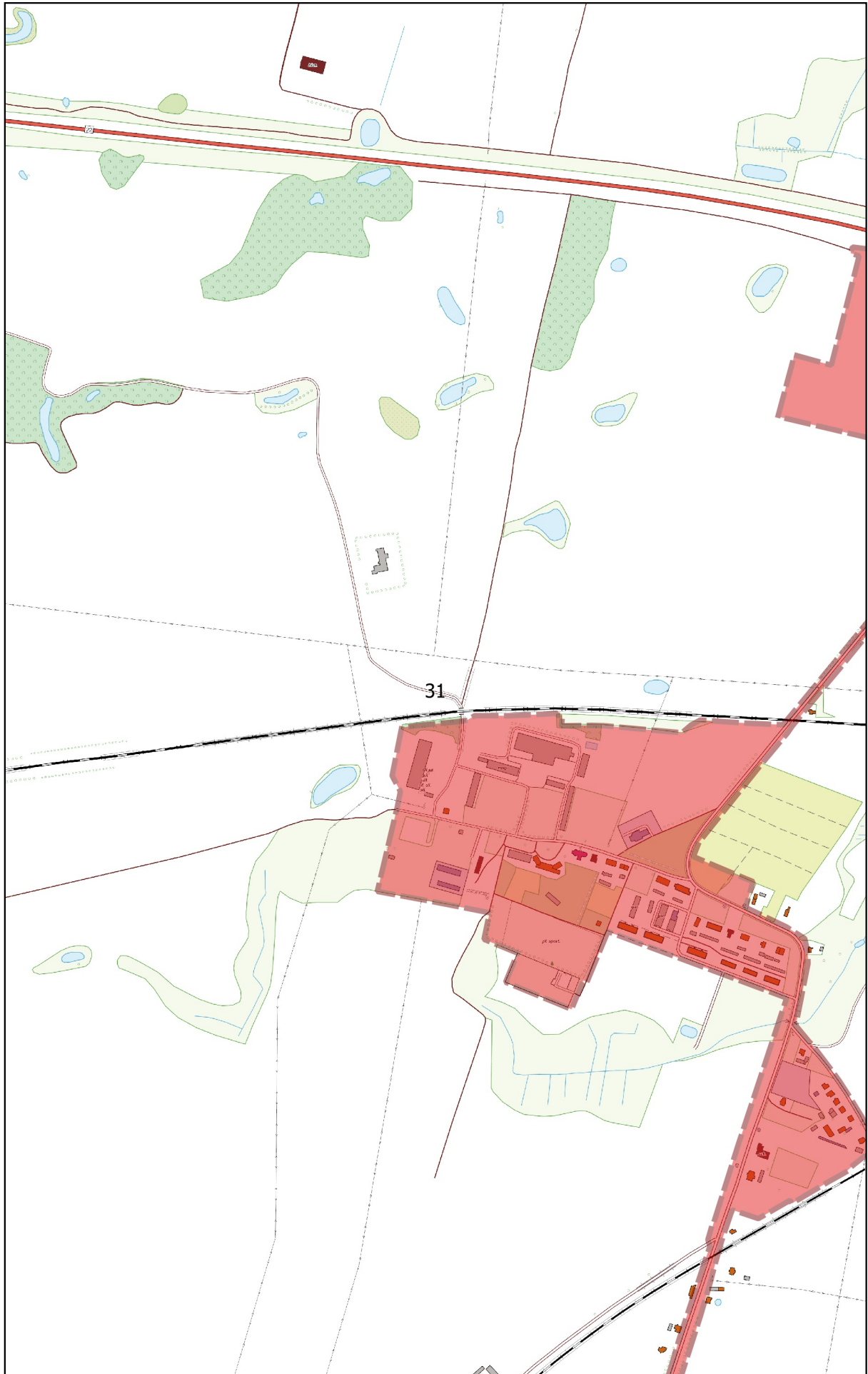
0 100 200 m



Arkusz Nr 31

Skala
1:10 000
1 cm - 100 m

0 100 200 m



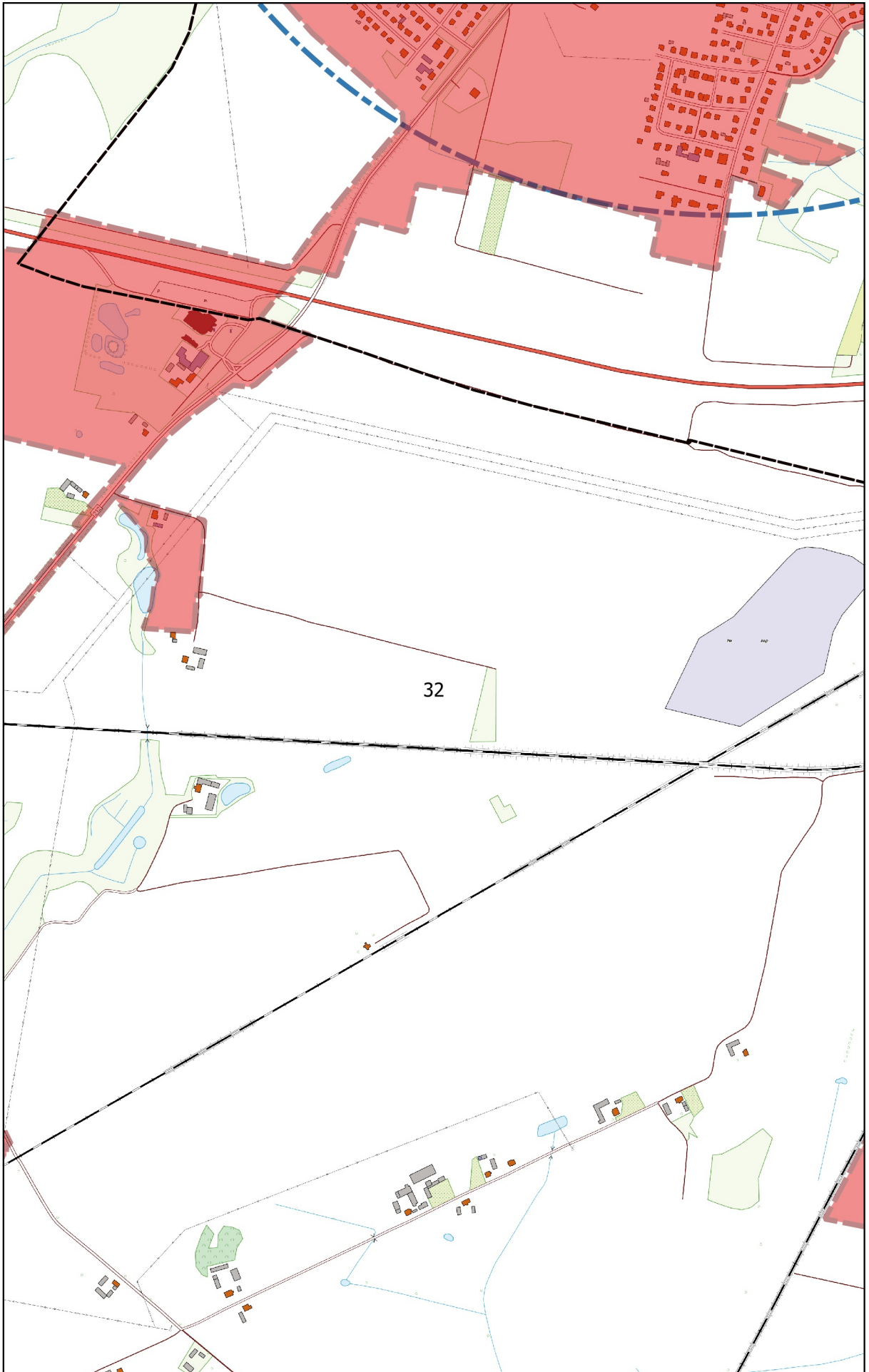
Arkusz Nr 32

Skala
1:10 000
1 cm - 100 m

0 100 200 m



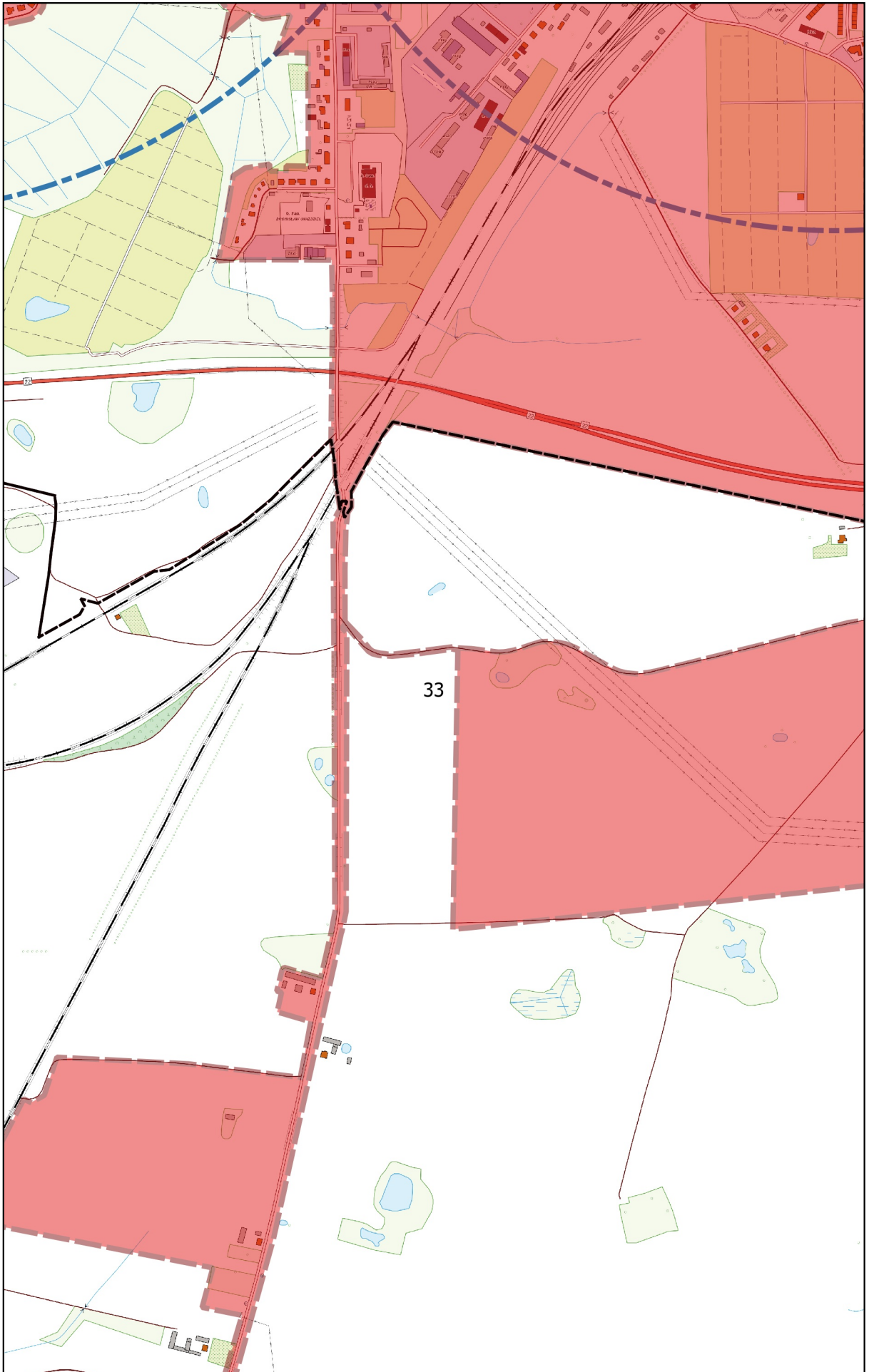
N



Arkusz Nr 33

Skala
1:10 000
1 cm - 100 m

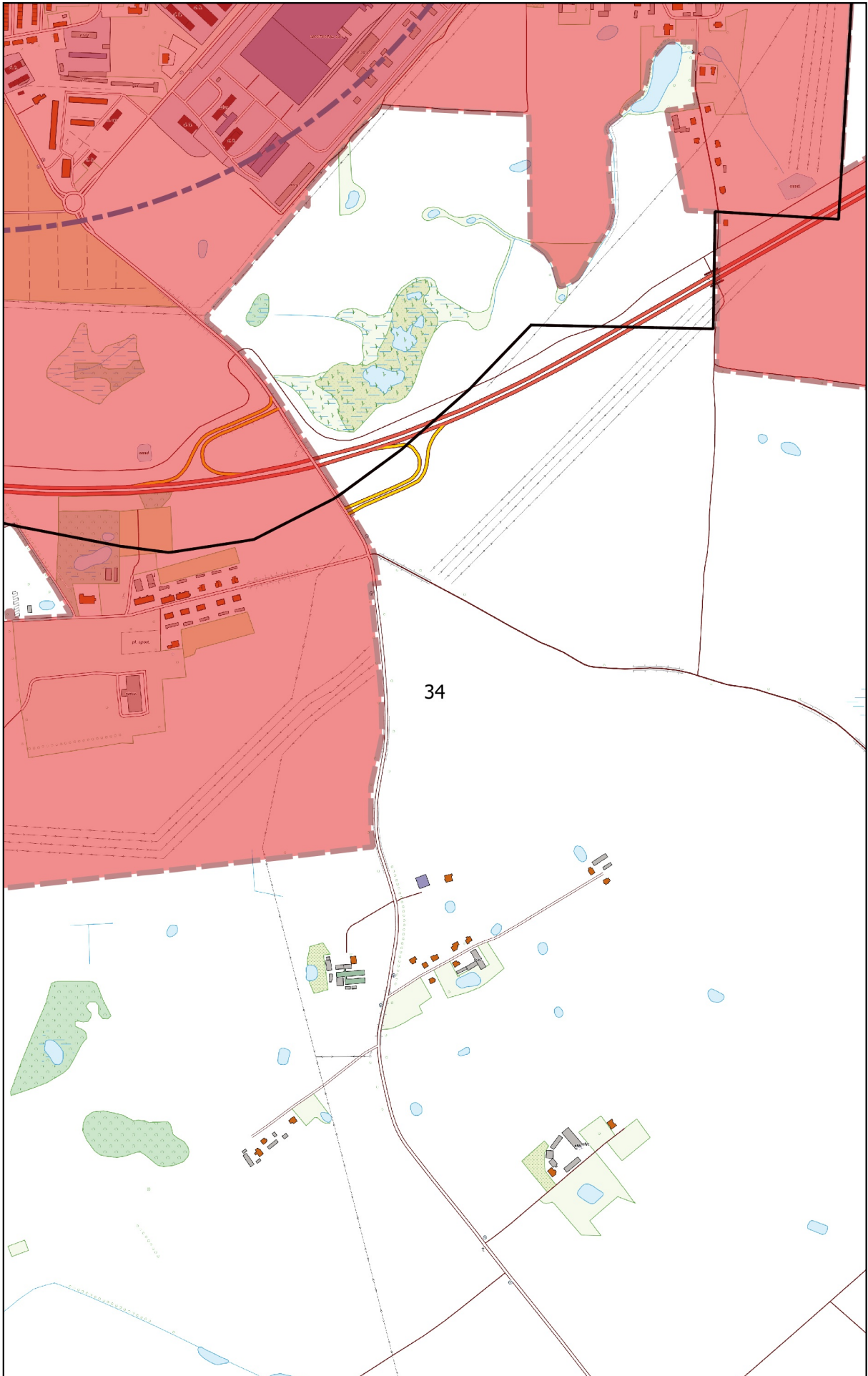
0 100 200 m



Arkusz Nr 34

Skala
1:10 000
1 cm - 100 m

0 100 200 m



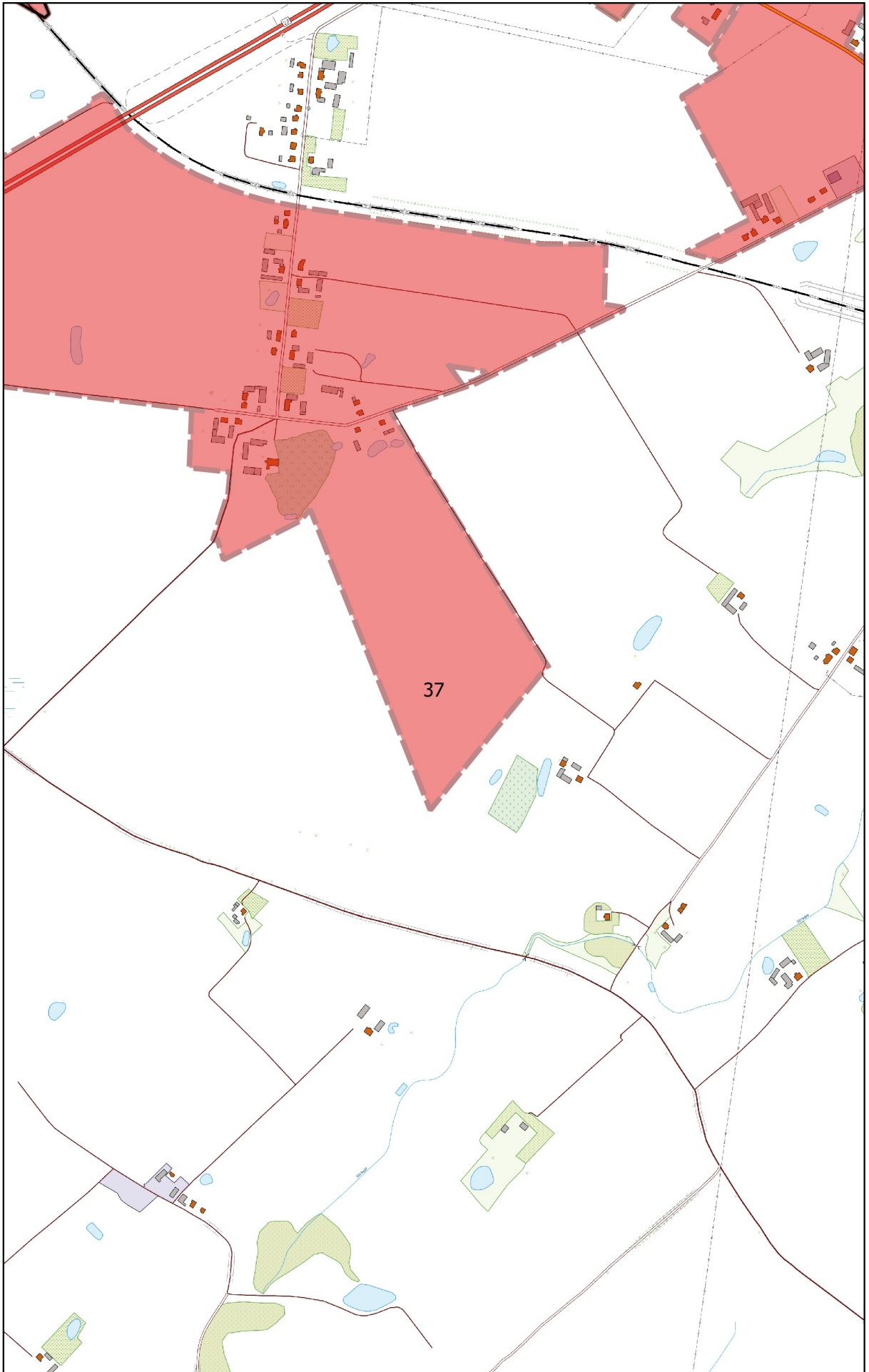
Arkusz Nr 37

Skala
1:10 000
1 cm - 100 m

0 100 200 m



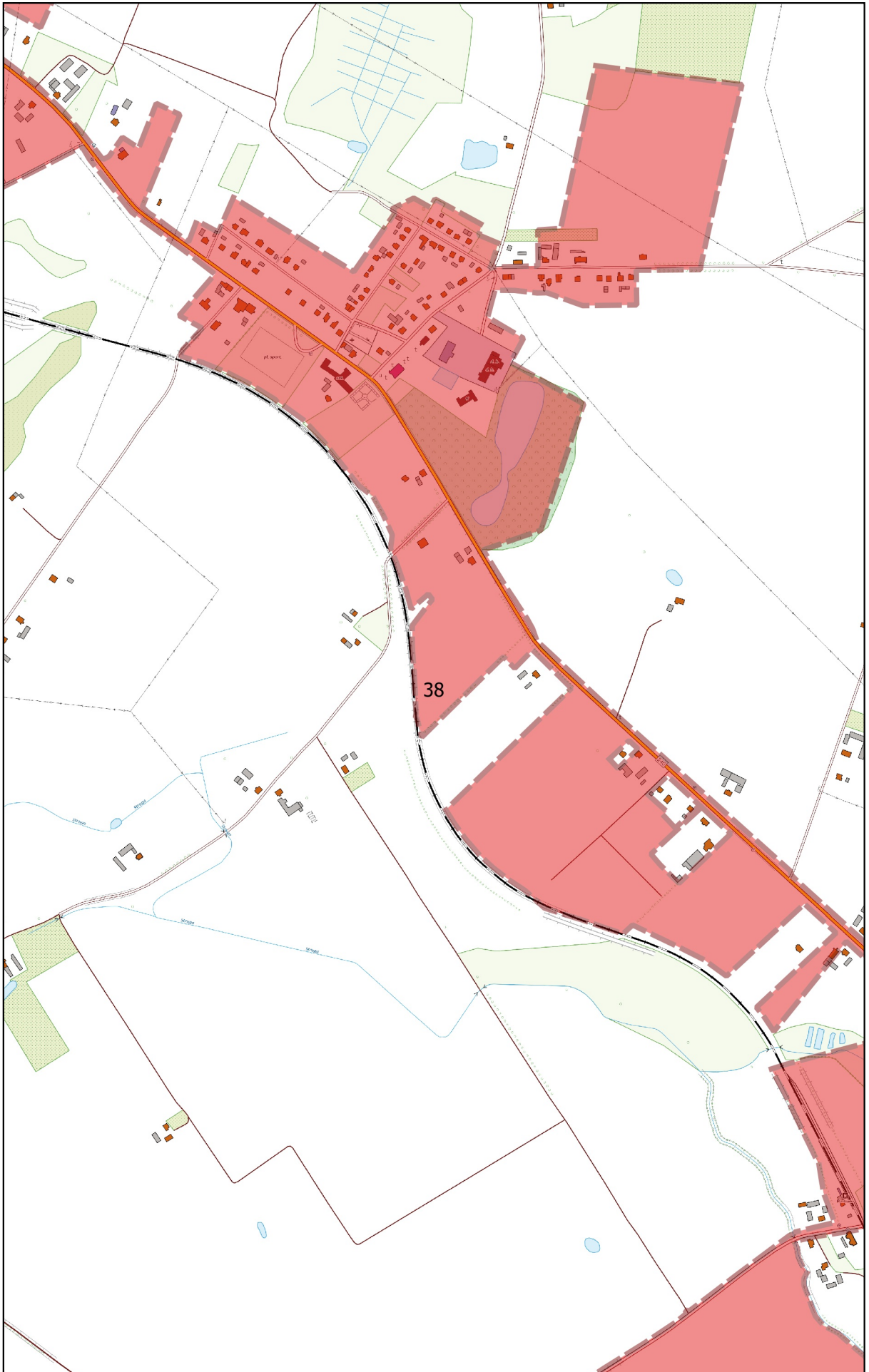
N



Arkusz Nr 38

Skala
1:10 000
1 cm - 100 m

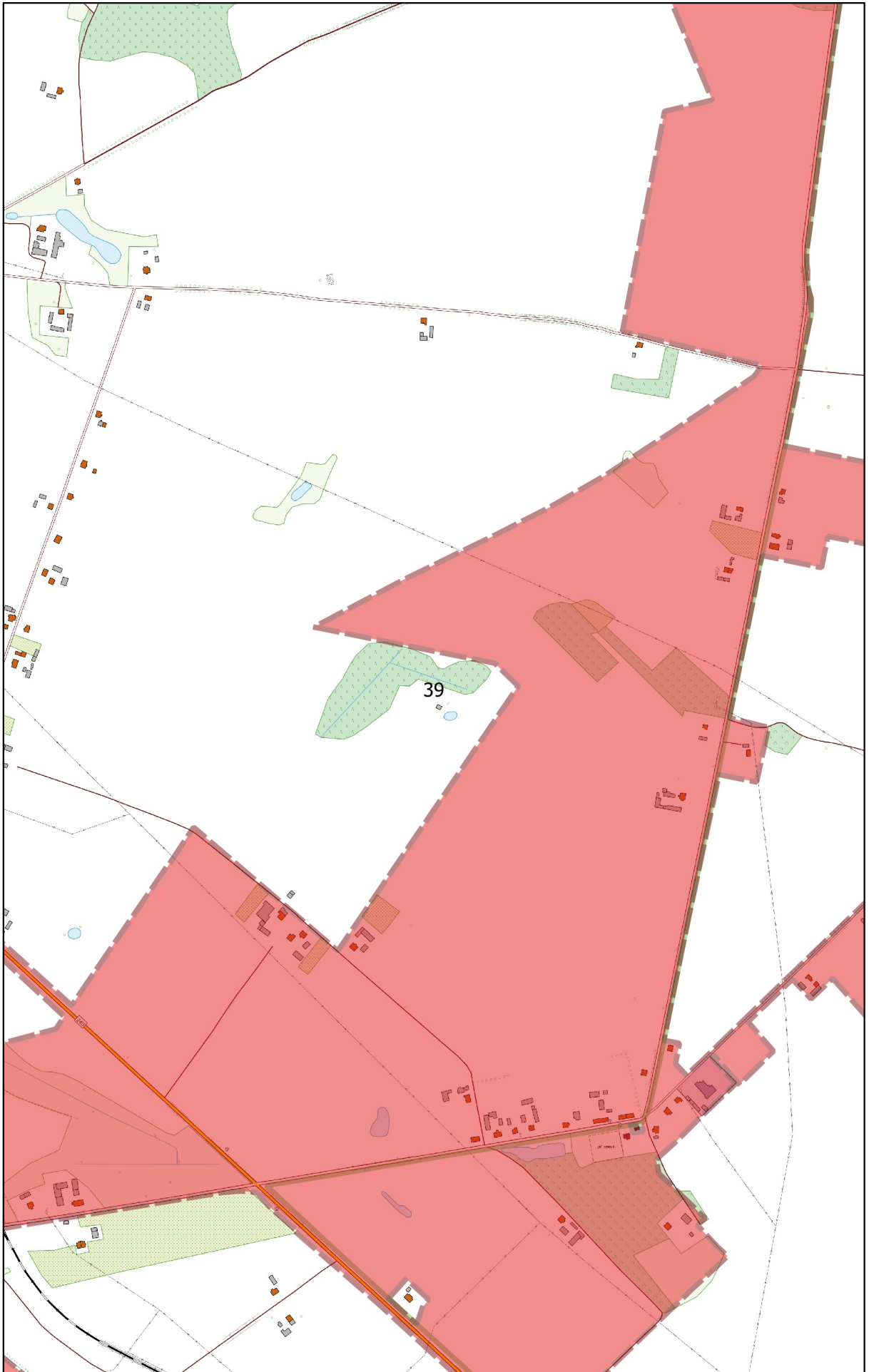
0 100 200 m



Arkusz Nr 39

Skala
1:10 000
1 cm - 100 m

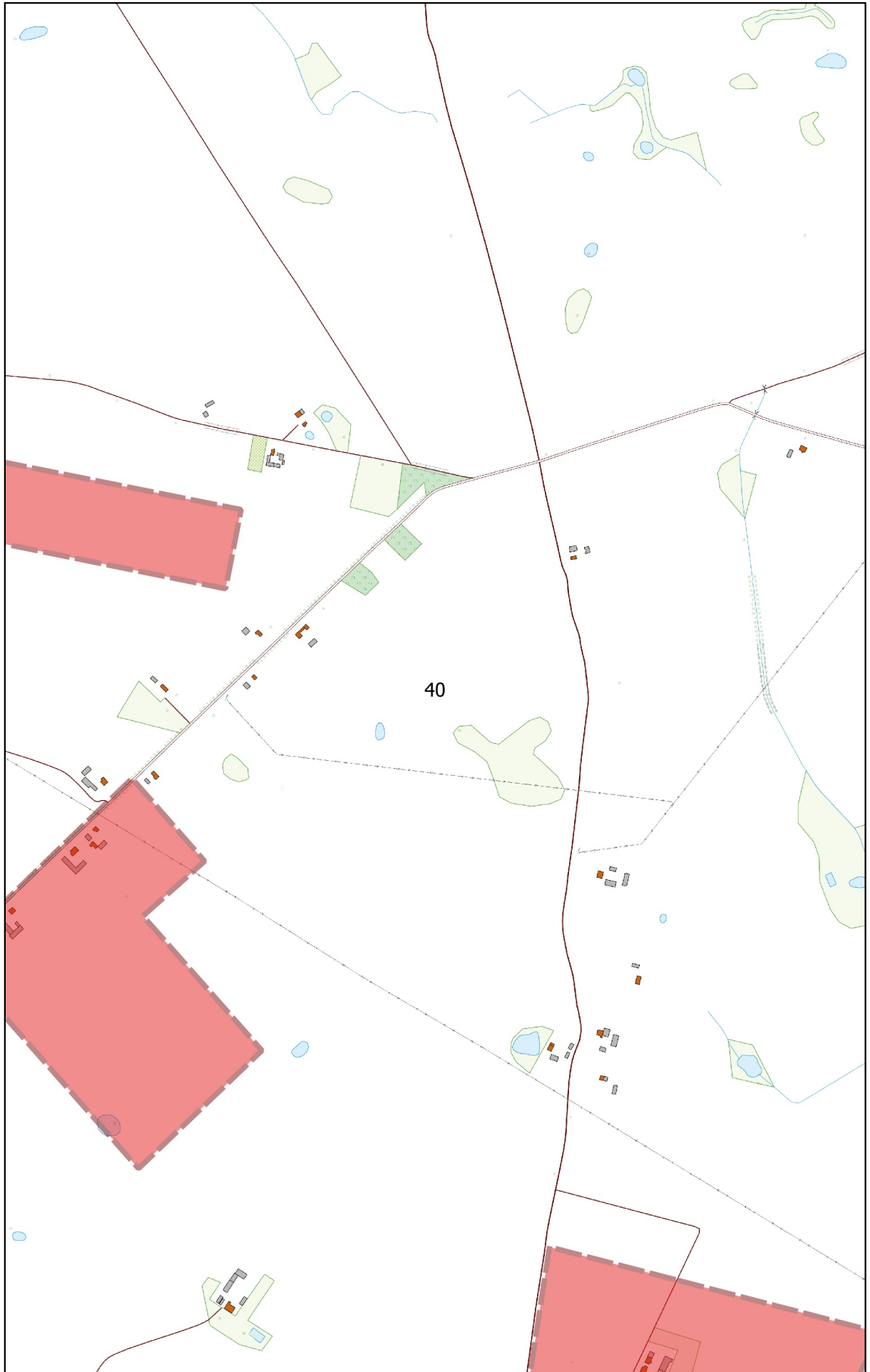
0 100 200 m



Arkusz Nr 40

Skala
1:10 000
1 cm - 100 m

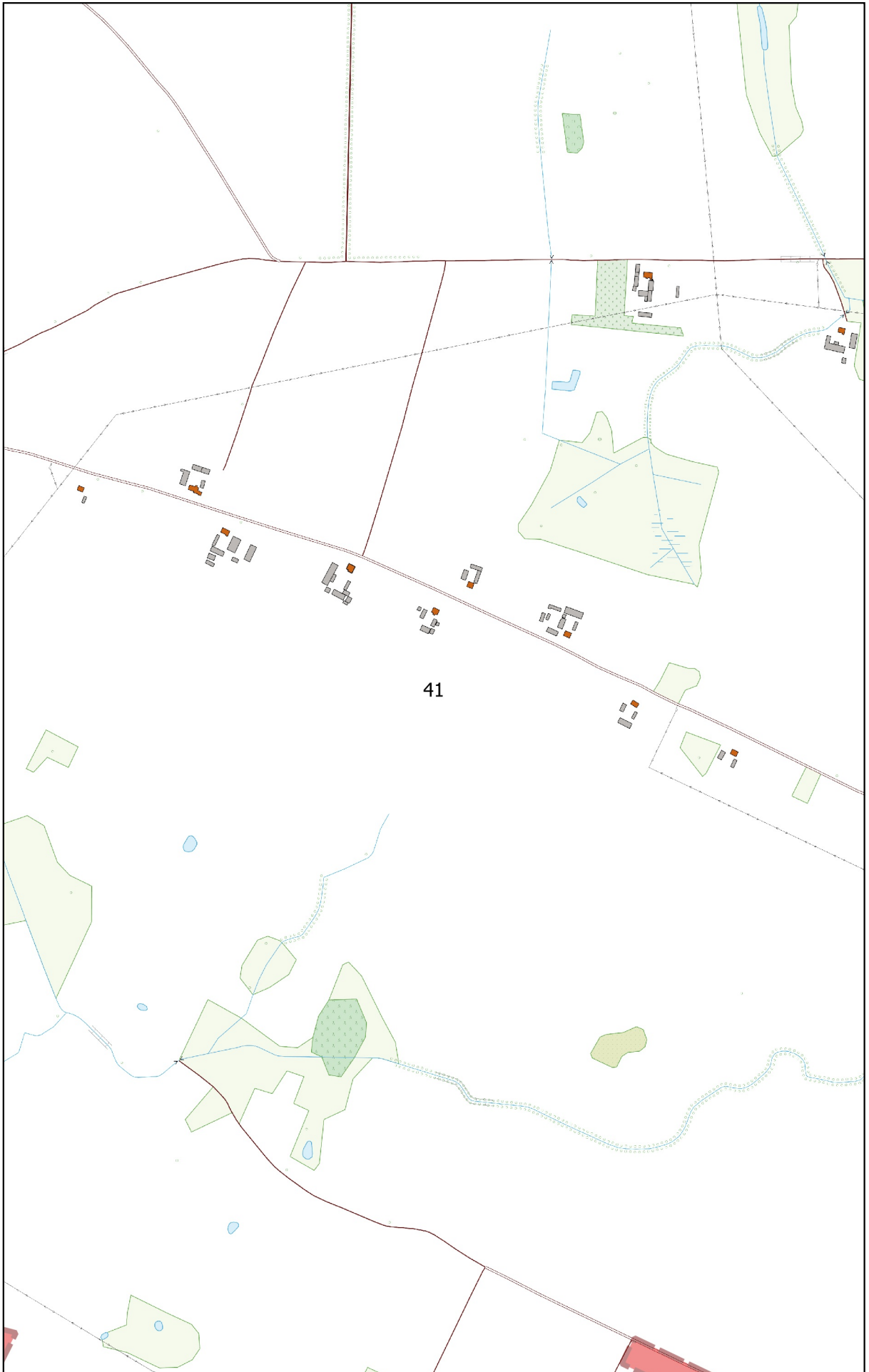
0 100 200 m



Arkusz Nr 41

Skala
1:10 000
1 cm - 100 m

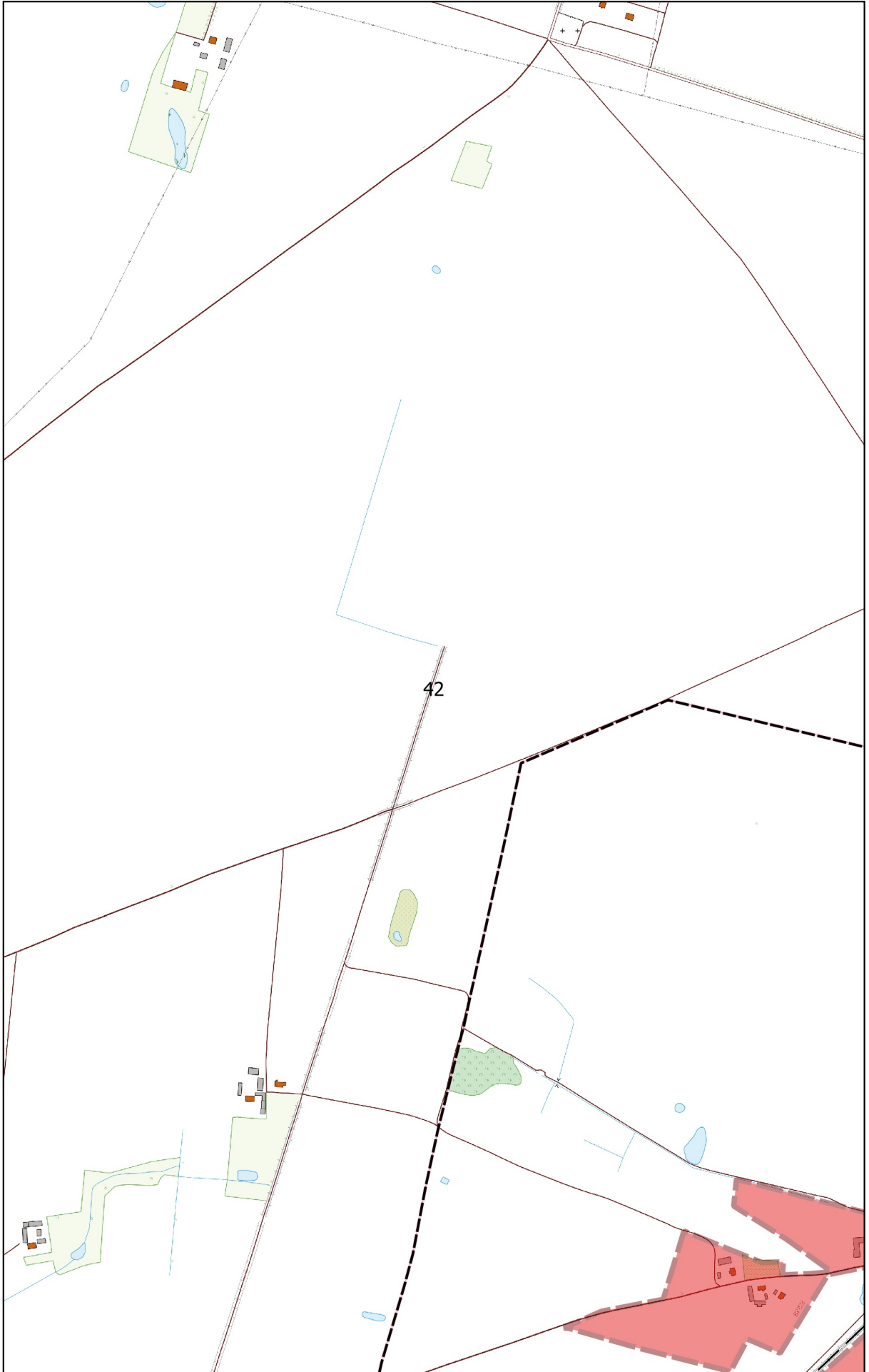
0 100 200 m



Arkusz Nr 42

Skala
1:10 000
1 cm - 100 m

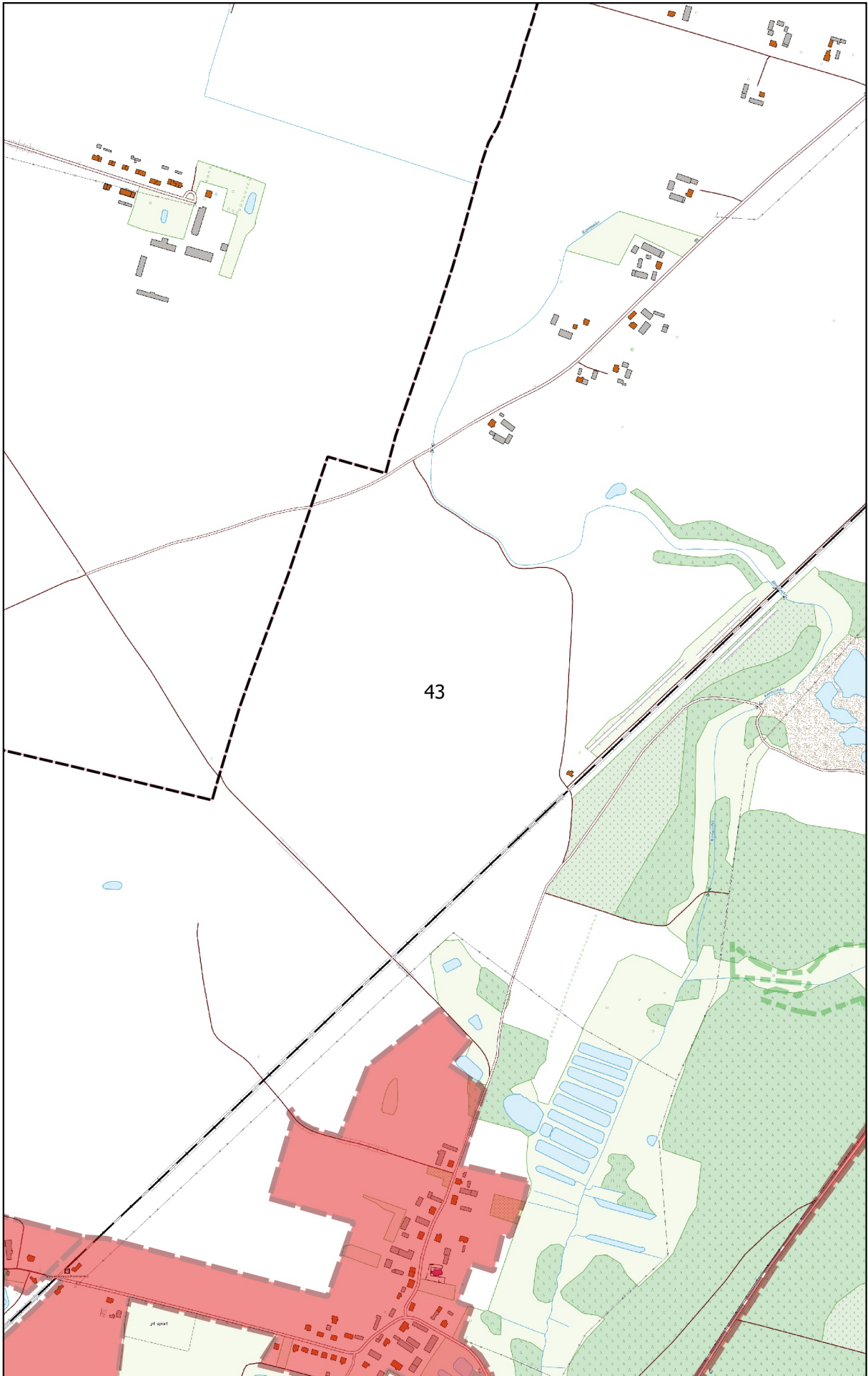
0 100 200 m



Arkusz Nr 43

Skala
1:10 000
1 cm - 100 m

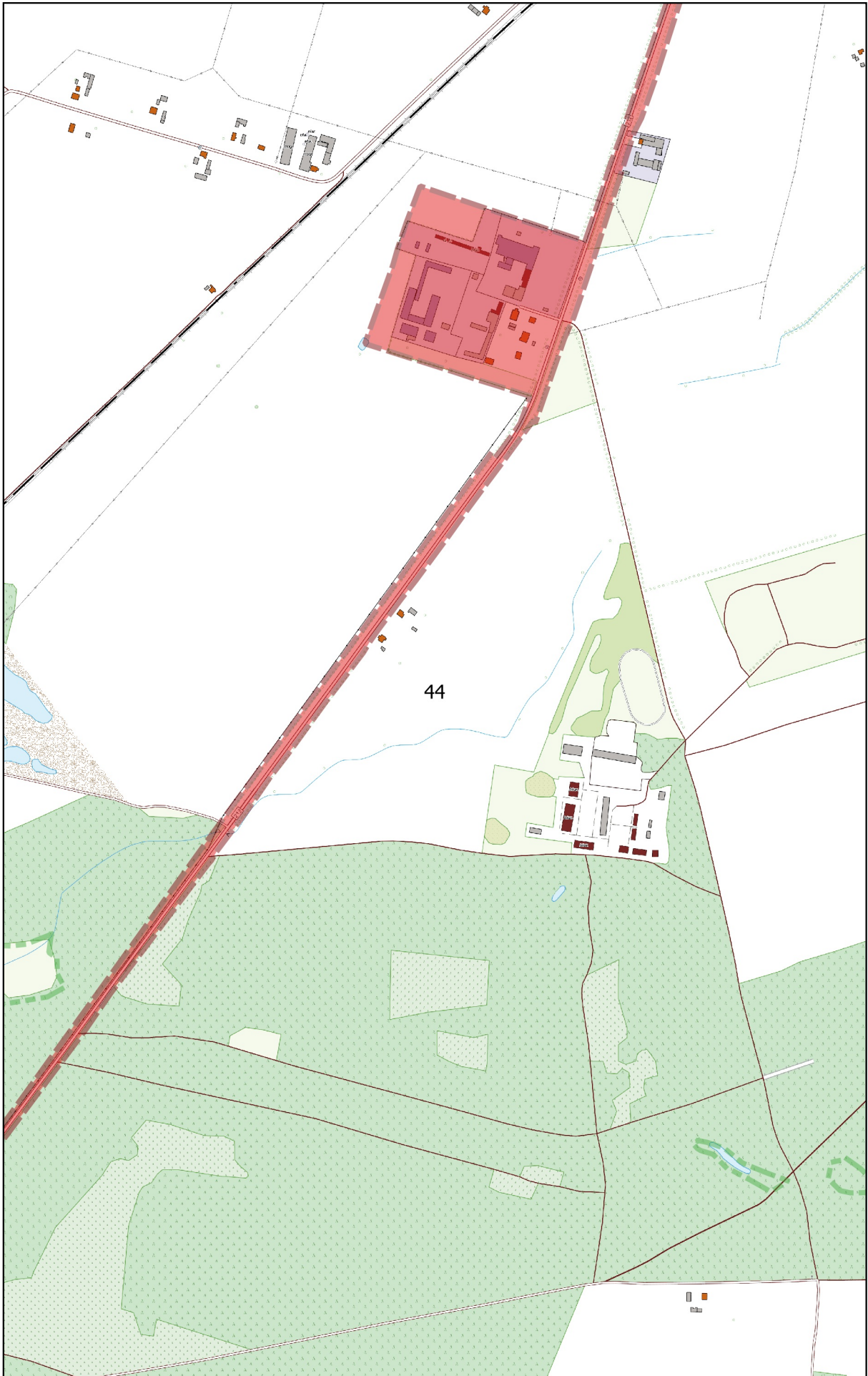
0 100 200 m



Arkusz Nr 44

Skala
1:10 000
1 cm - 100 m

0 100 200 m



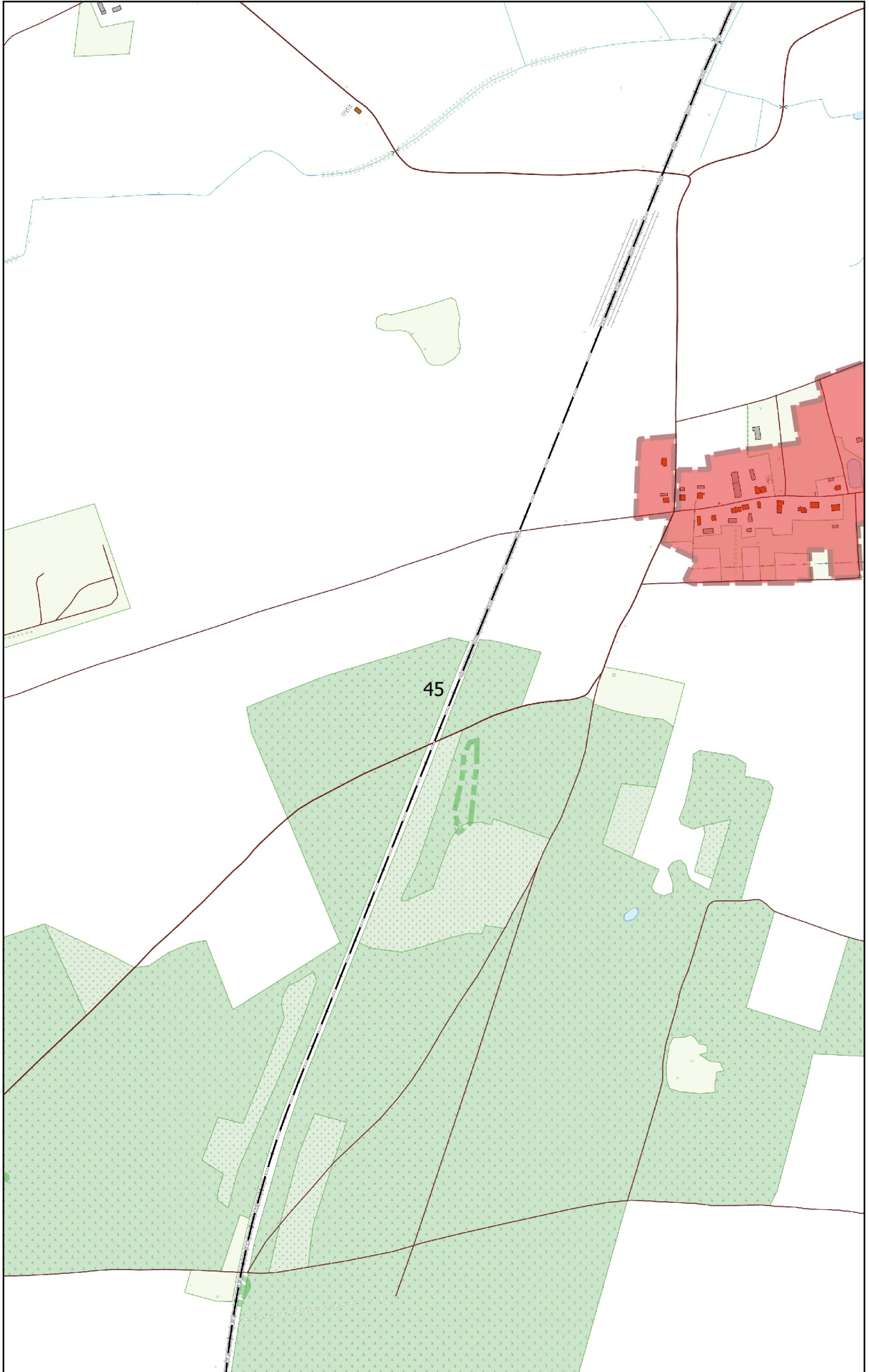
Arkusz Nr 45

Skala
1:10 000
1 cm - 100 m

0 100 200 m



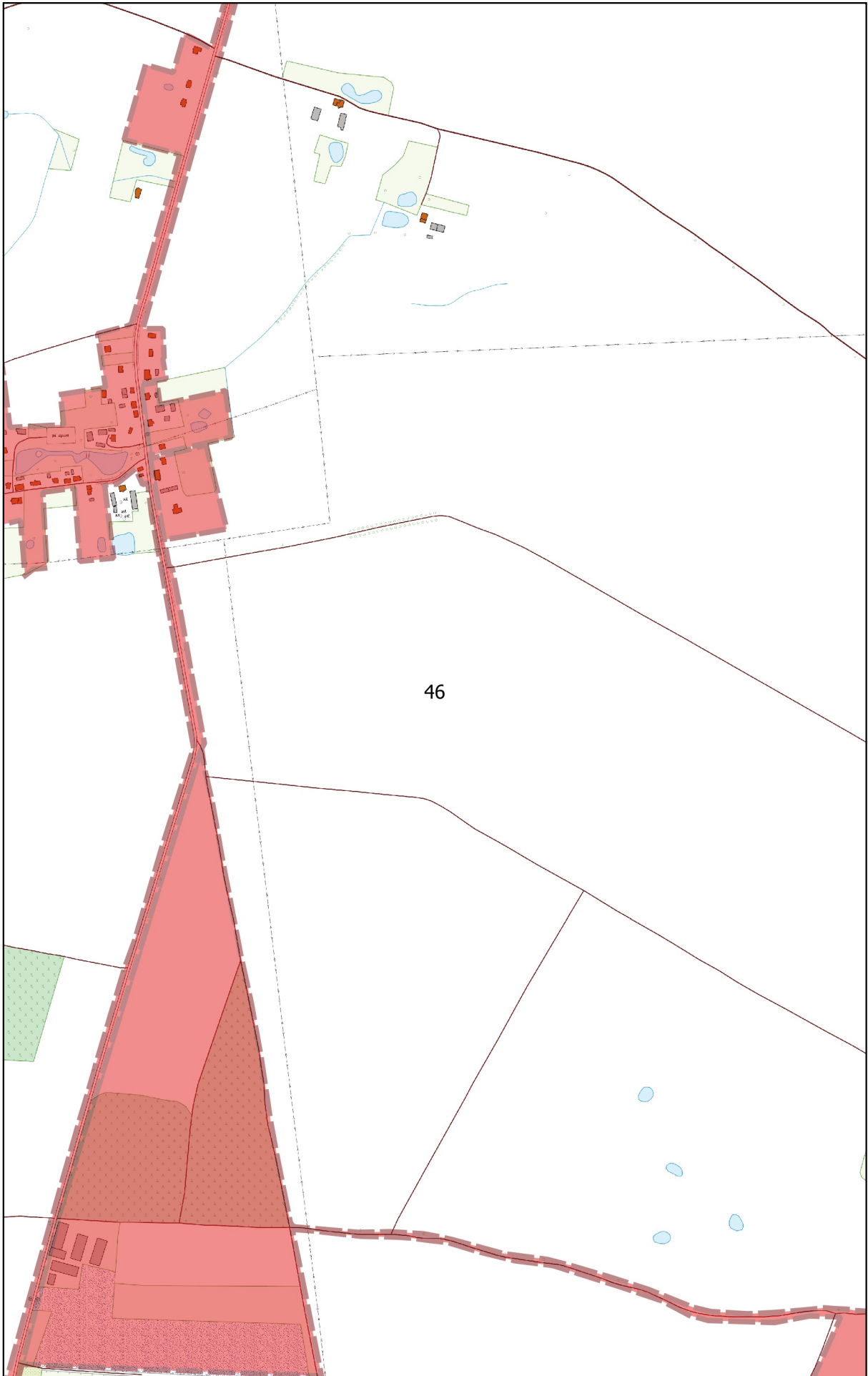
N



Arkusz Nr 46

Skala
1:10 000
1 cm - 100 m

0 100 200 m



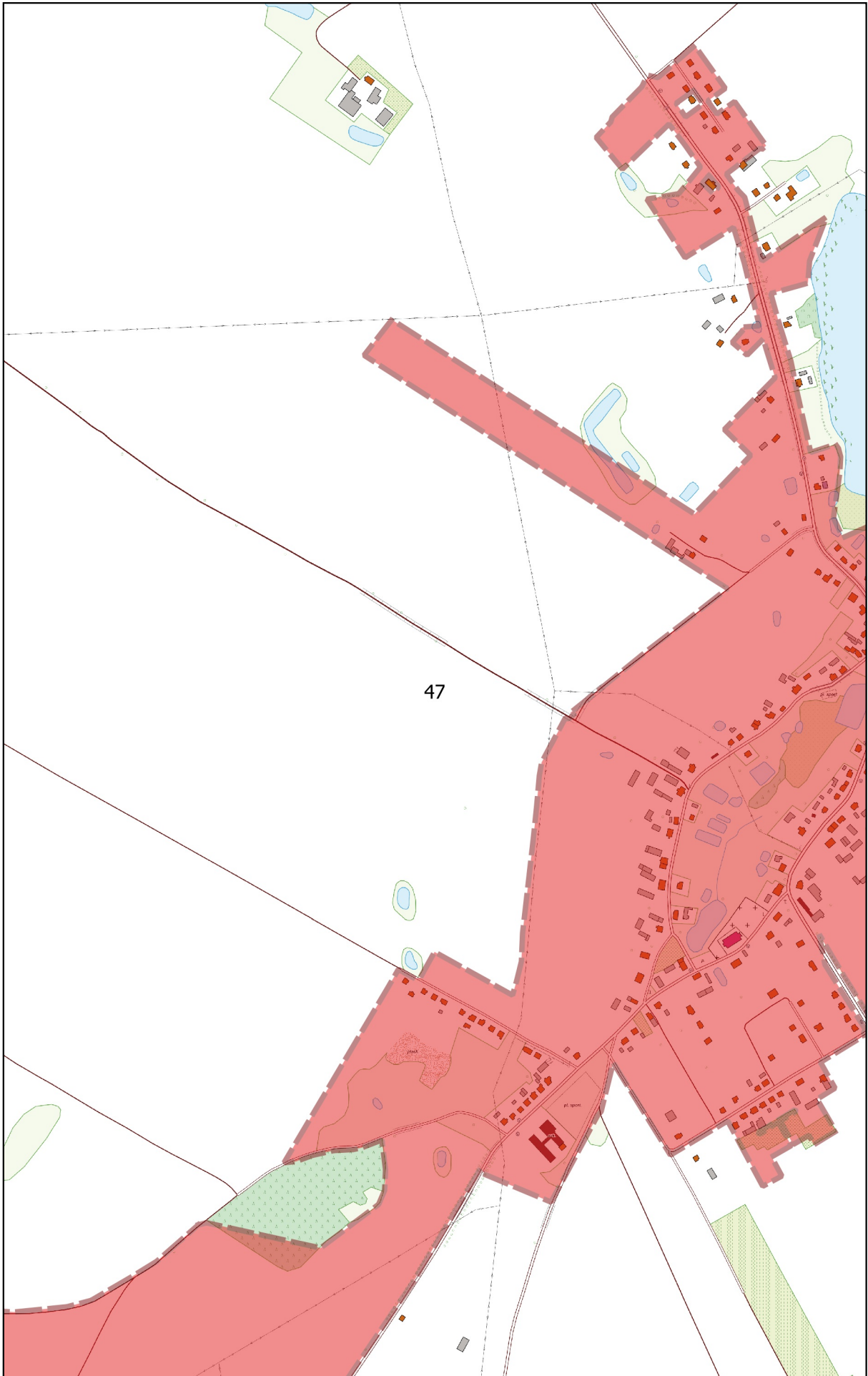
Arkusz Nr 47

Skala
1:10 000
1 cm - 100 m

0 100 200 m



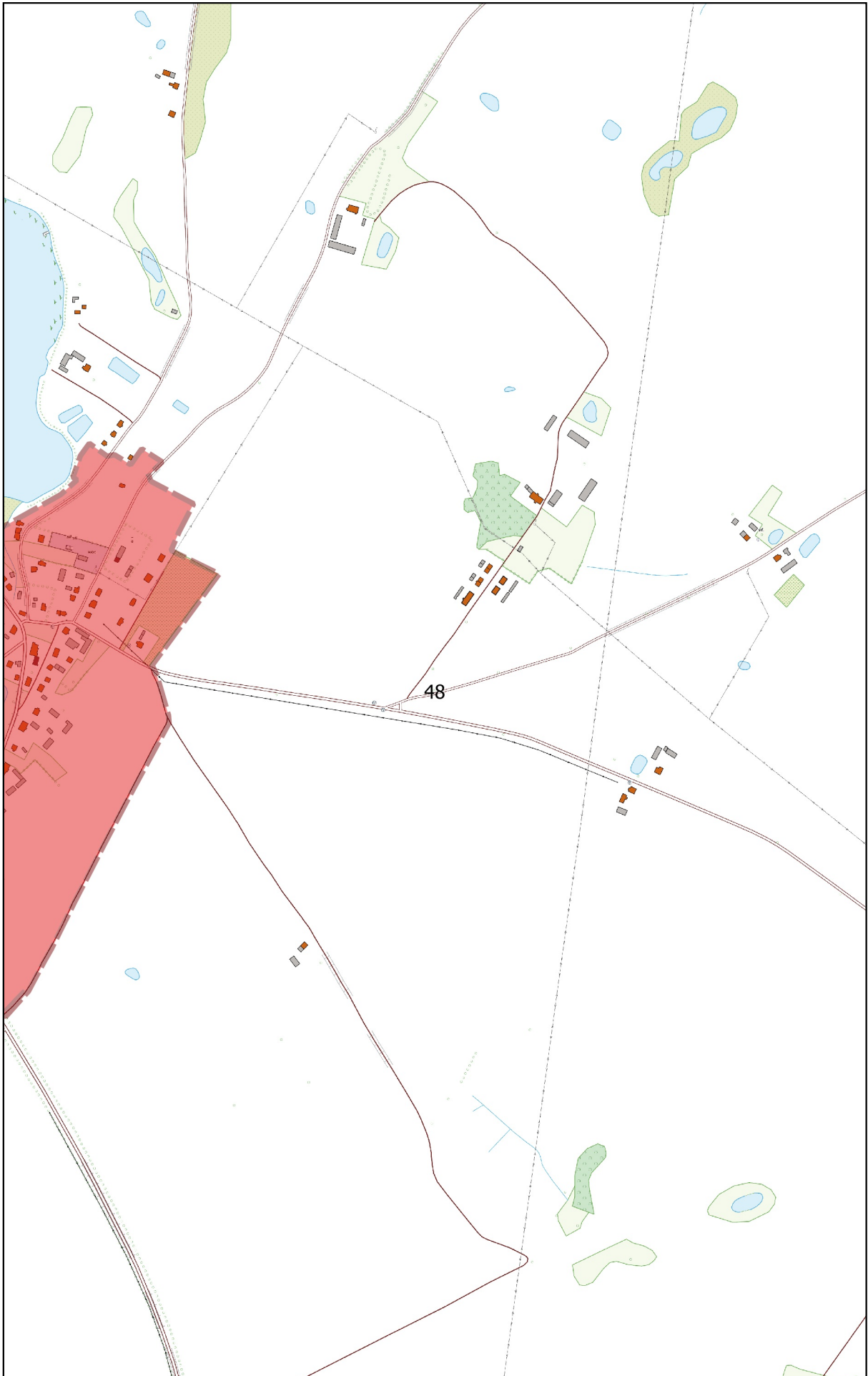
N



Arkusz Nr 48

Skala
1:10 000
1 cm - 100 m

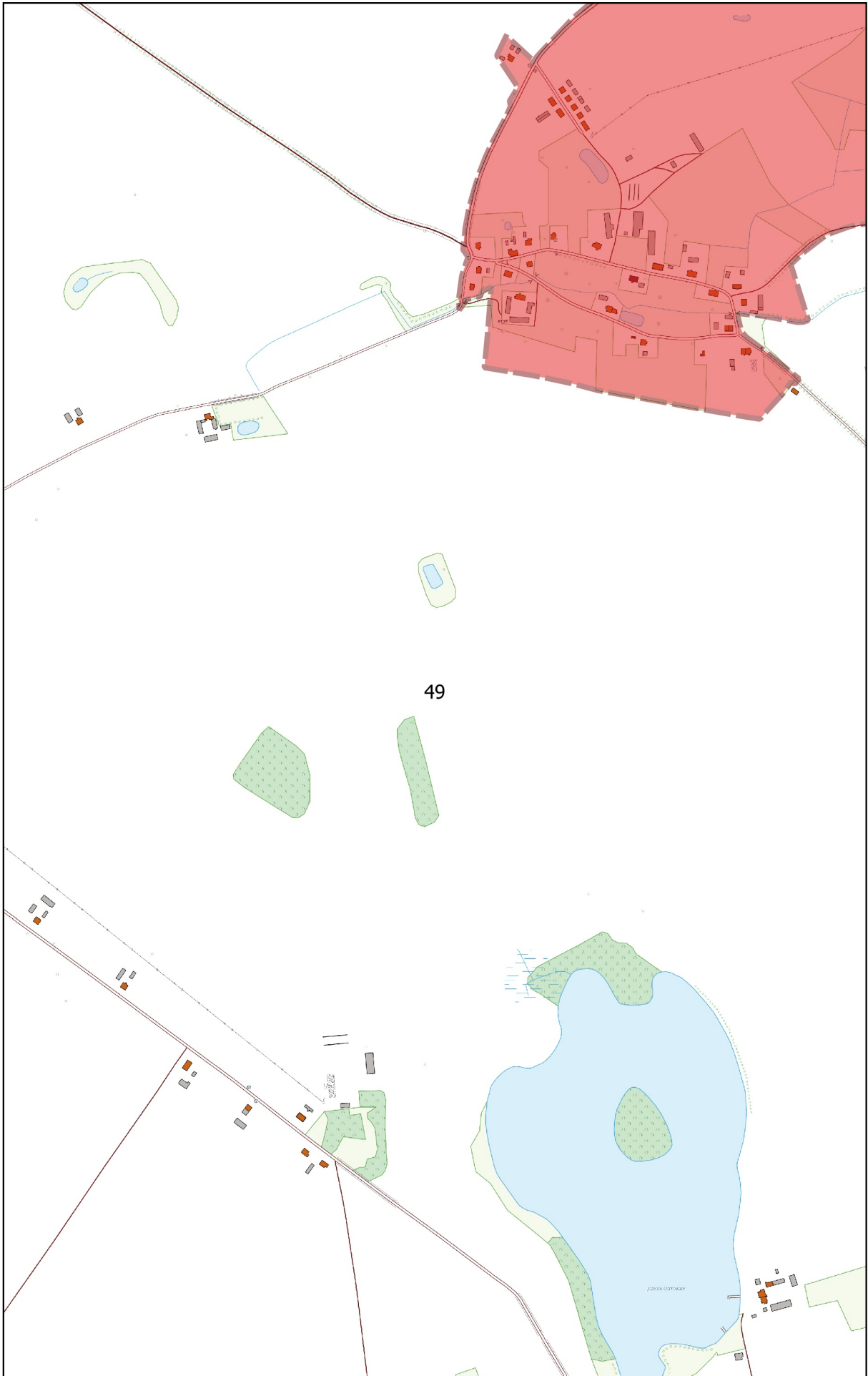
0 100 200 m



Arkusz Nr 49

Skala
1:10 000
1 cm - 100 m

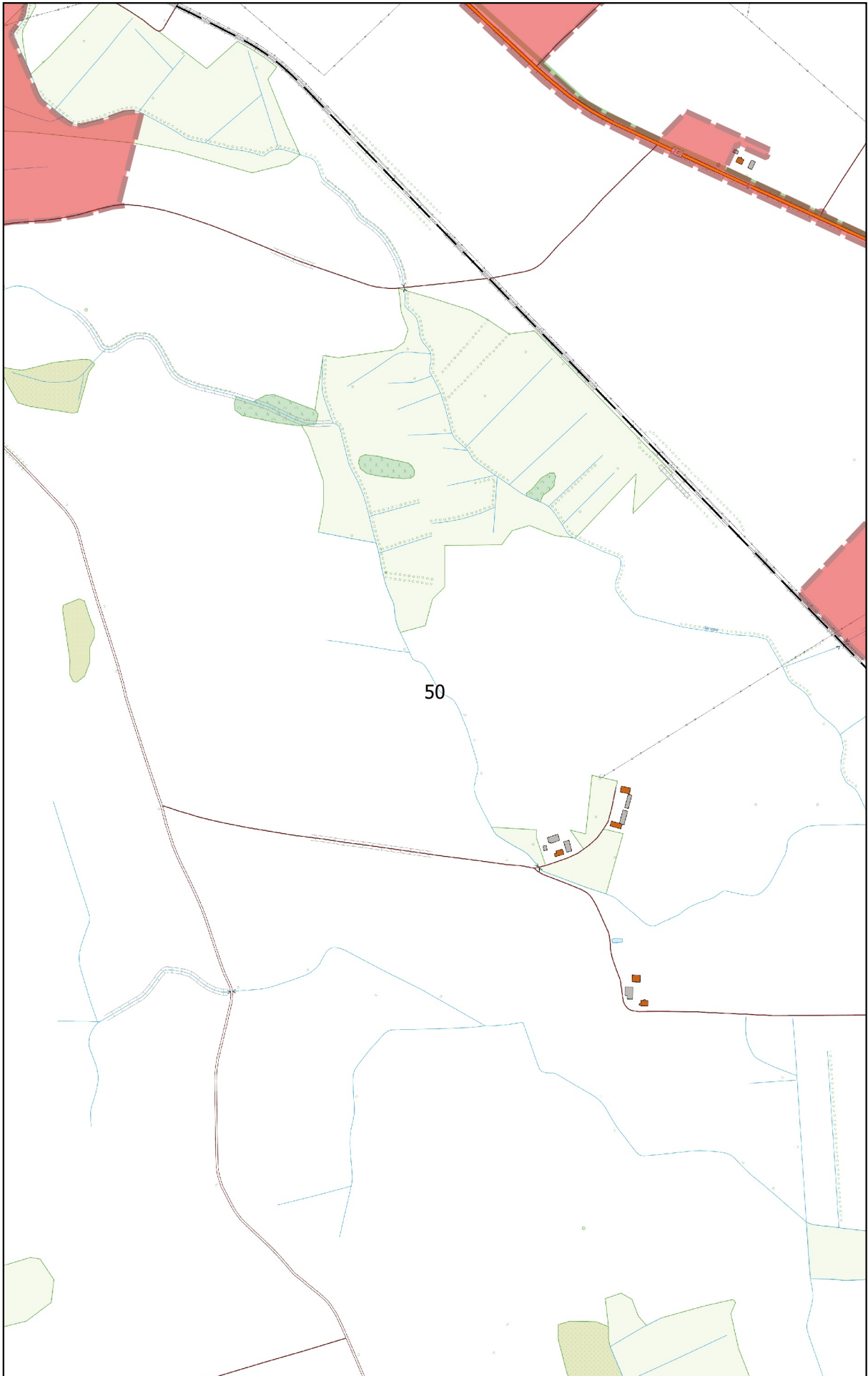
0 100 200 m



Arkusz Nr 50

Skala
1:10 000
1 cm - 100 m

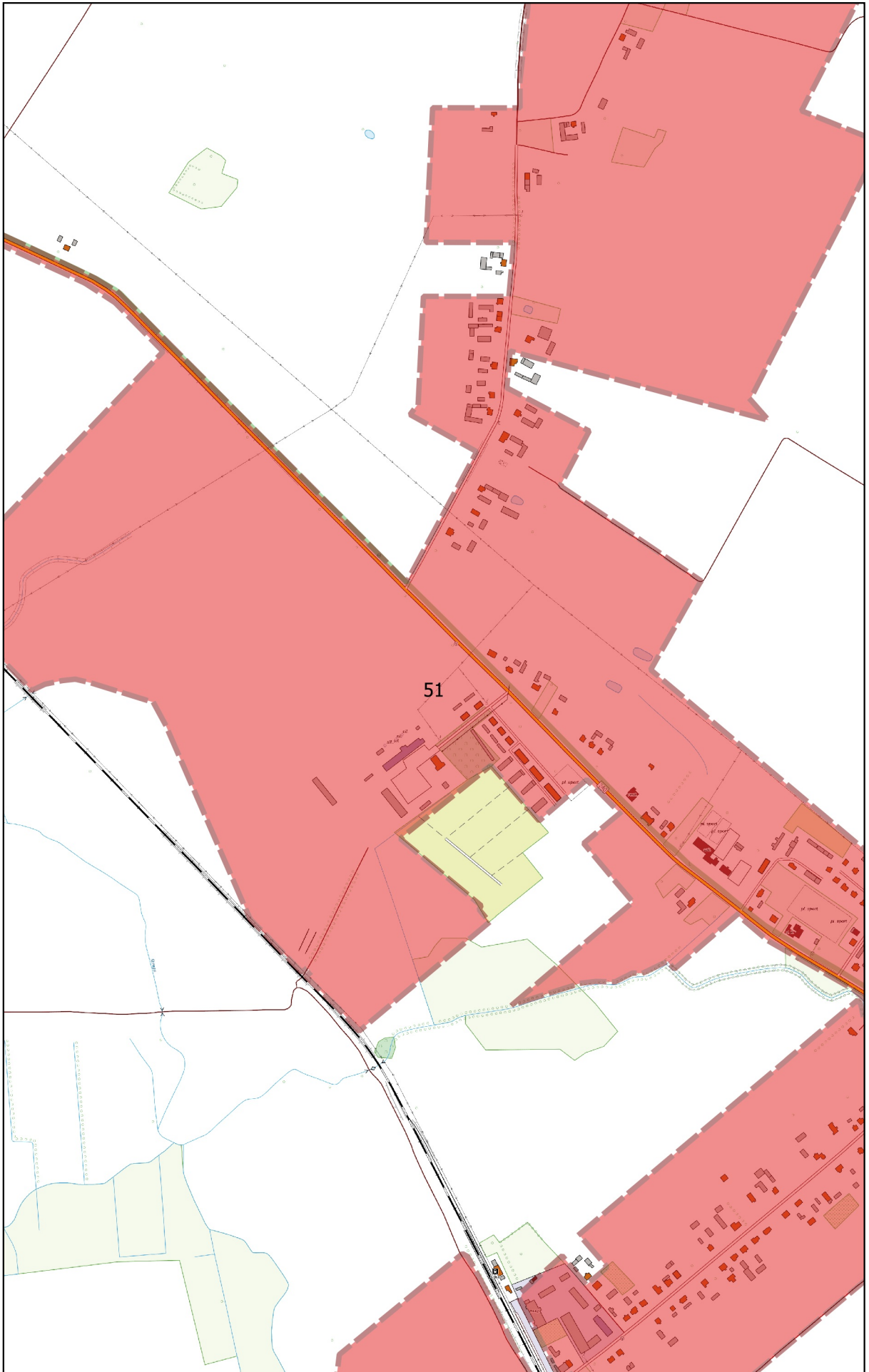
0 100 200 m



Arkusz Nr 51

Skala
1:10 000
1 cm - 100 m

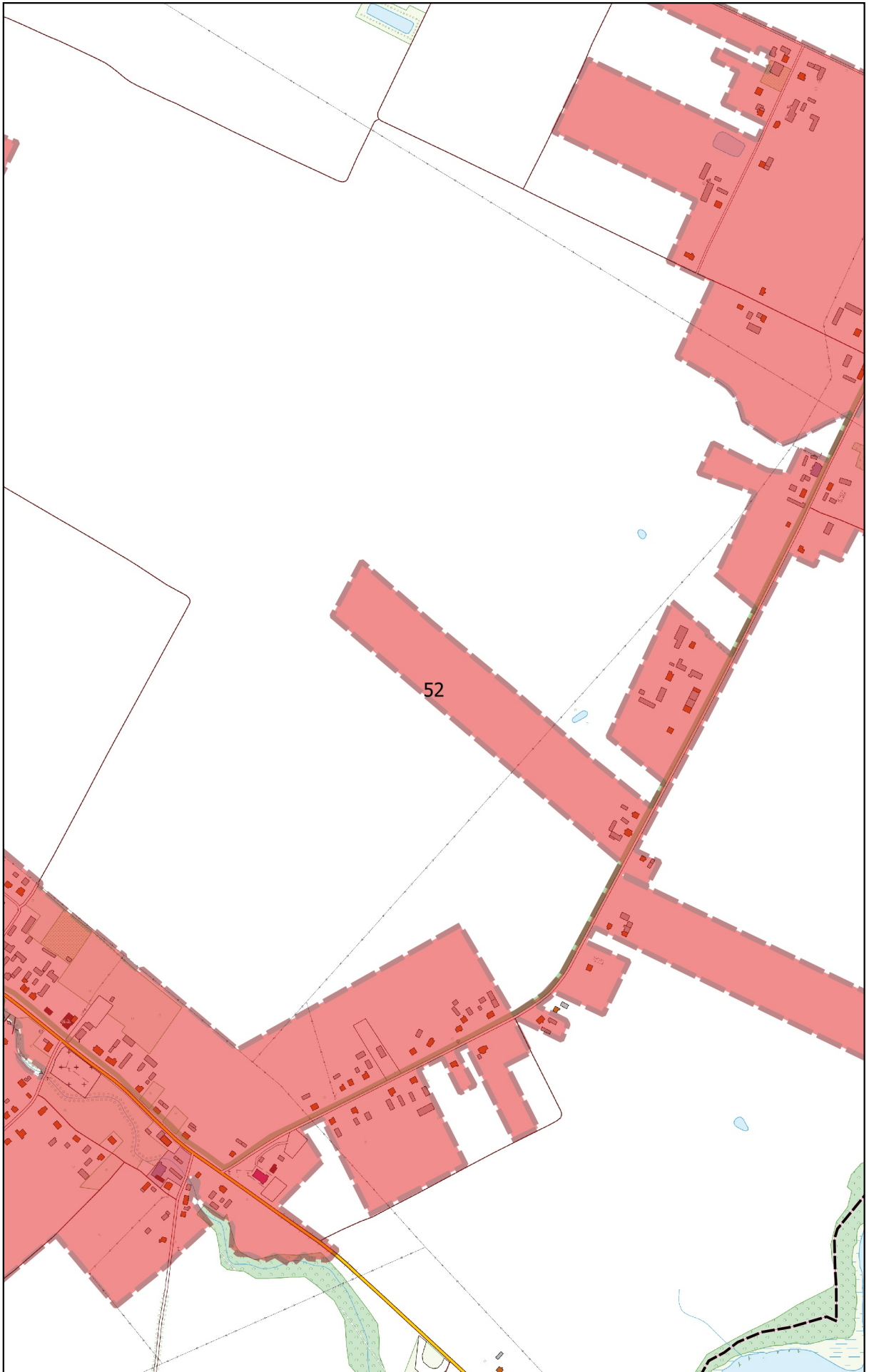
0 100 200 m



Arkusz Nr 52

Skala
1:10 000
1 cm - 100 m

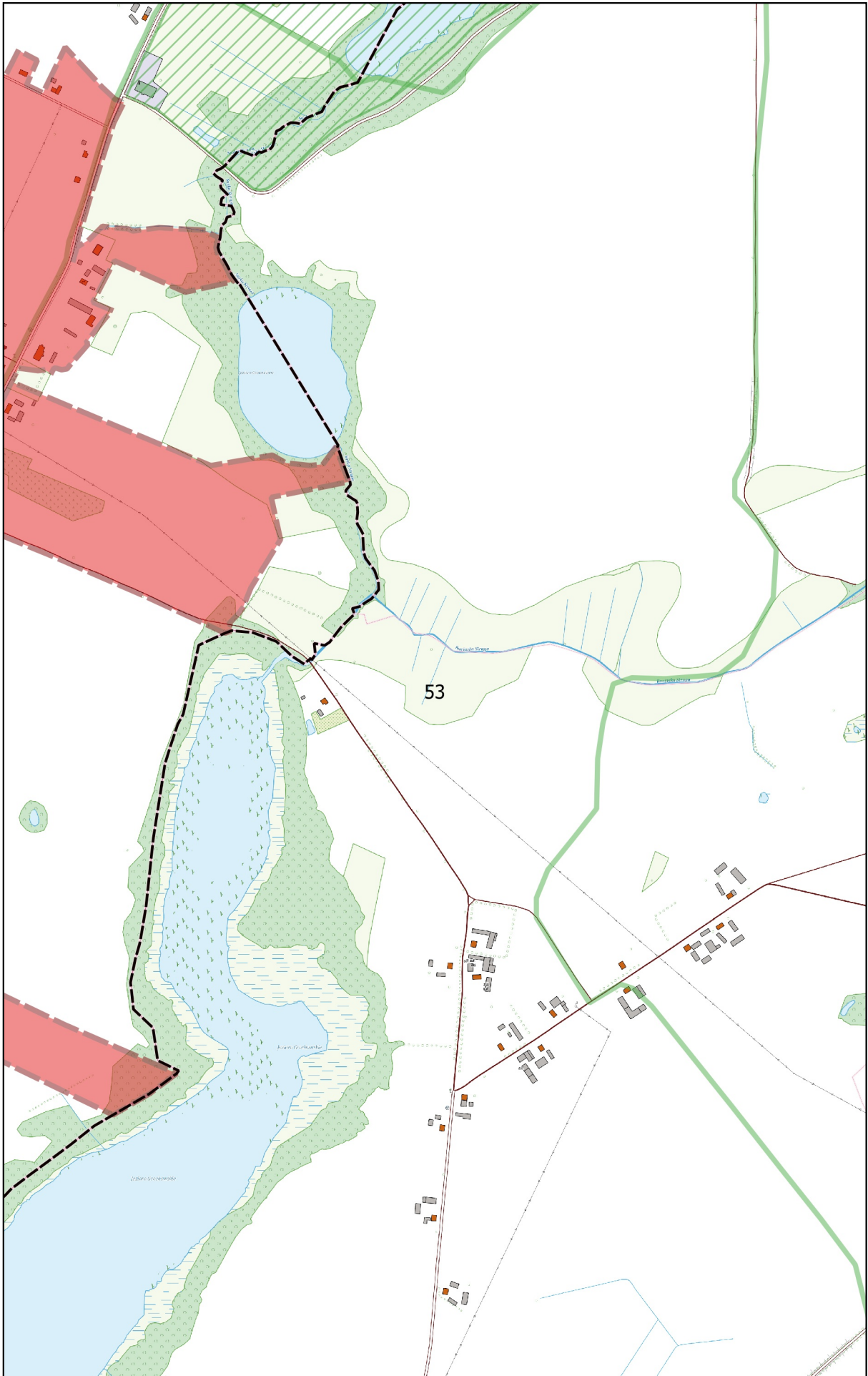
0 100 200 m



Arkusz Nr 53

Skala
1:10 000
1 cm - 100 m

0 100 200 m



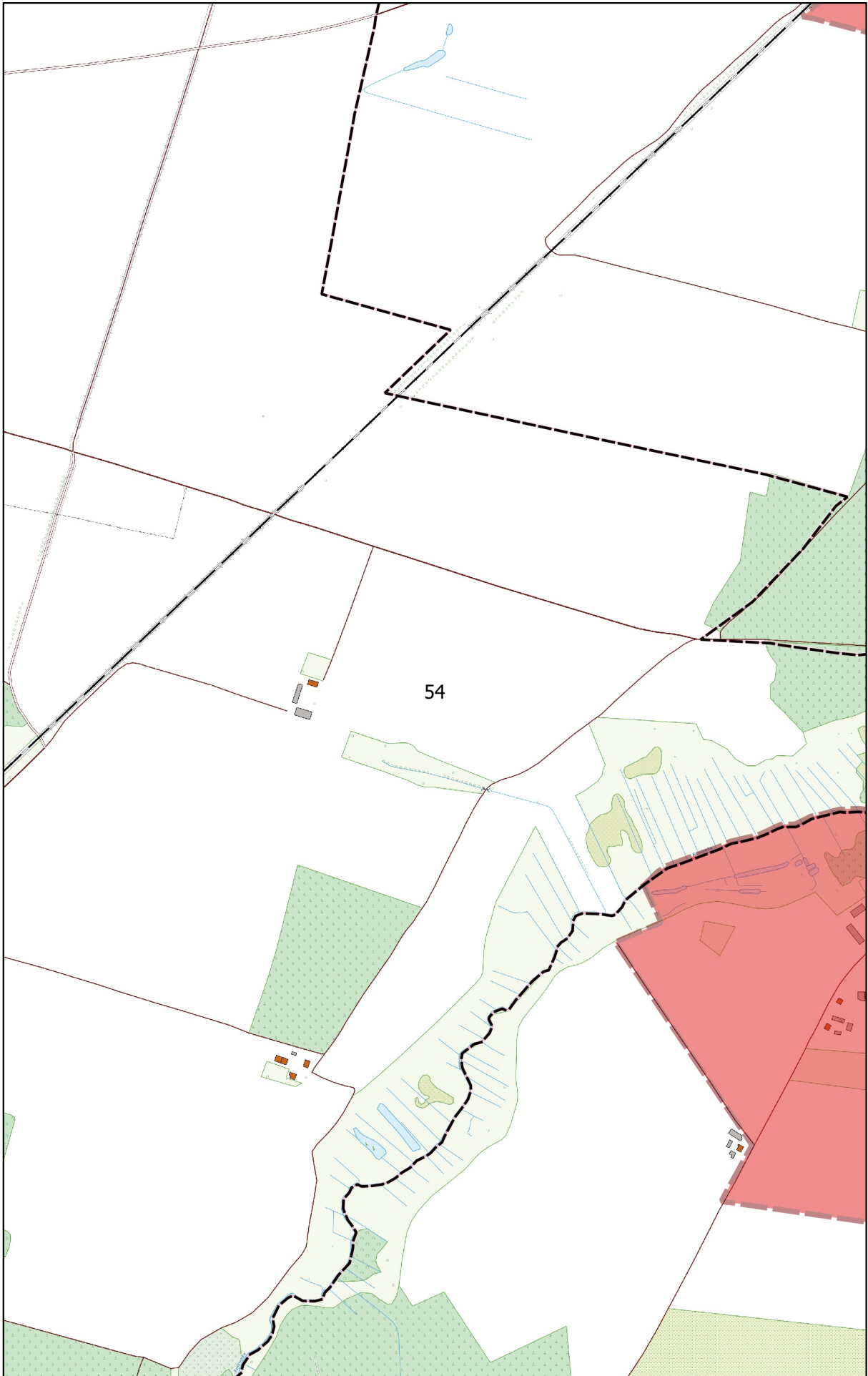
Arkusz Nr 54

Skala
1:10 000
1 cm - 100 m

0 100 200 m



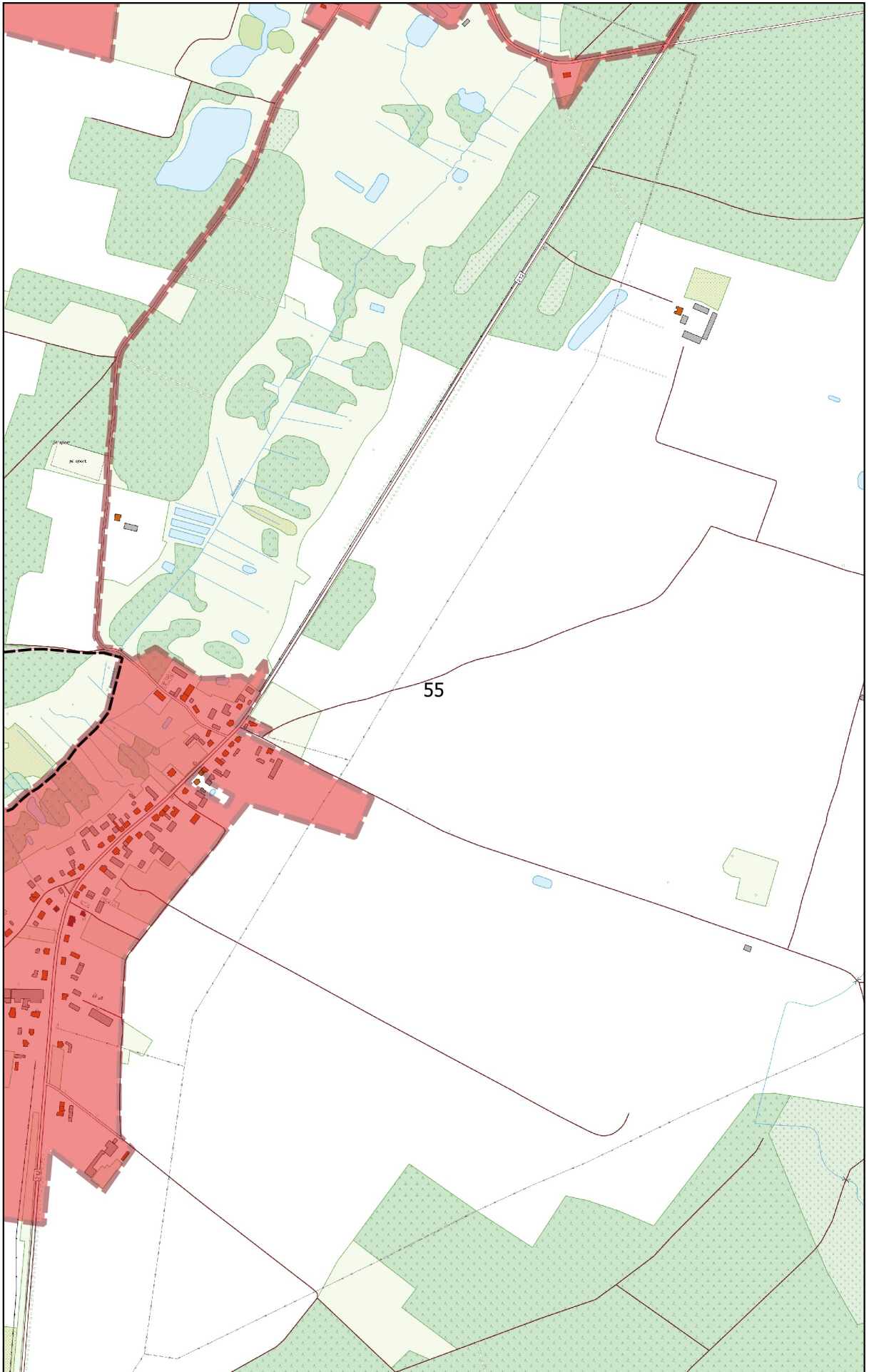
N



Arkusz Nr 55

Skala
1:10 000
1 cm - 100 m

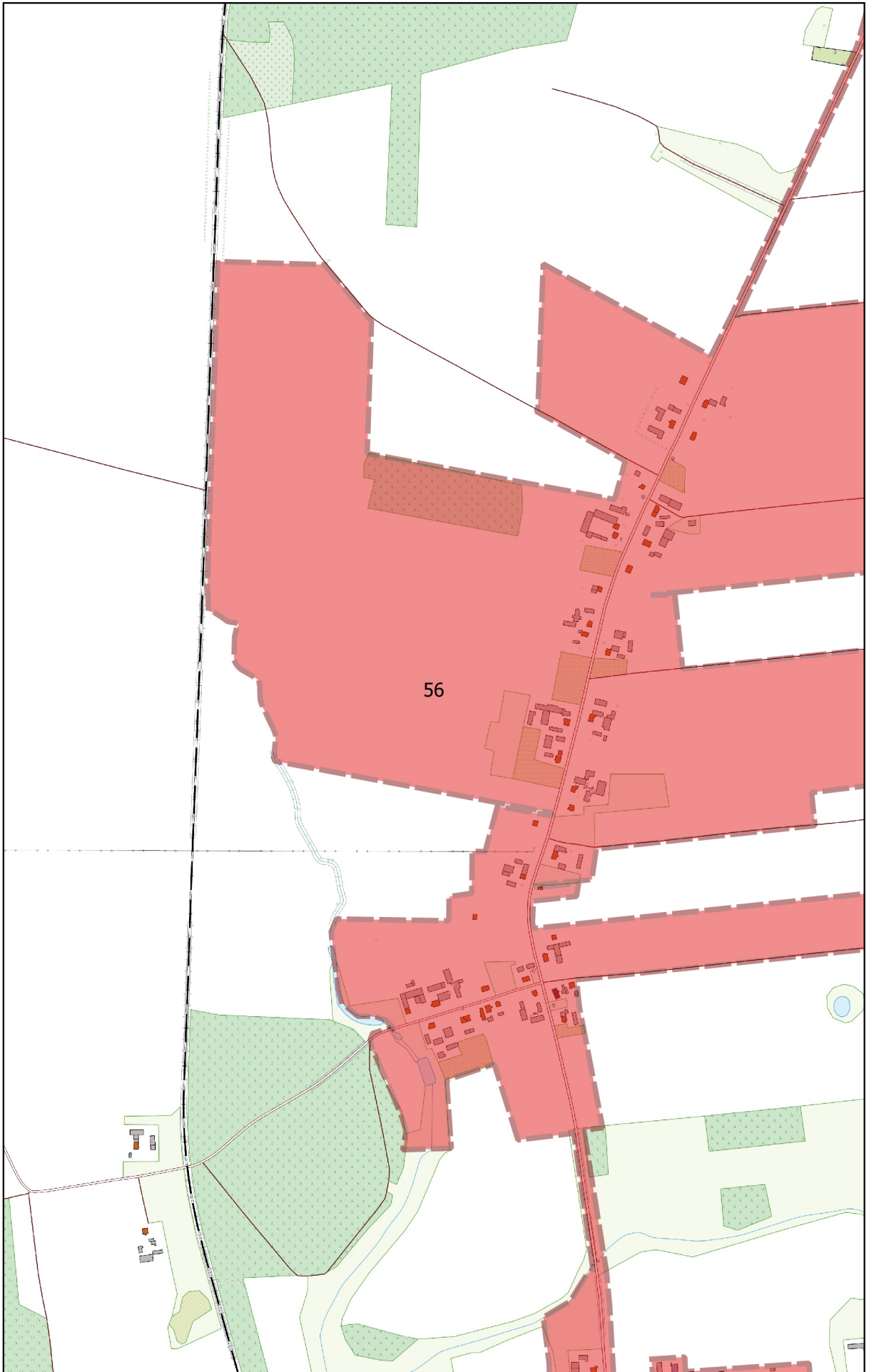
0 100 200 m



Arkusz Nr 56

Skala
1:10 000
1 cm - 100 m

0 100 200 m



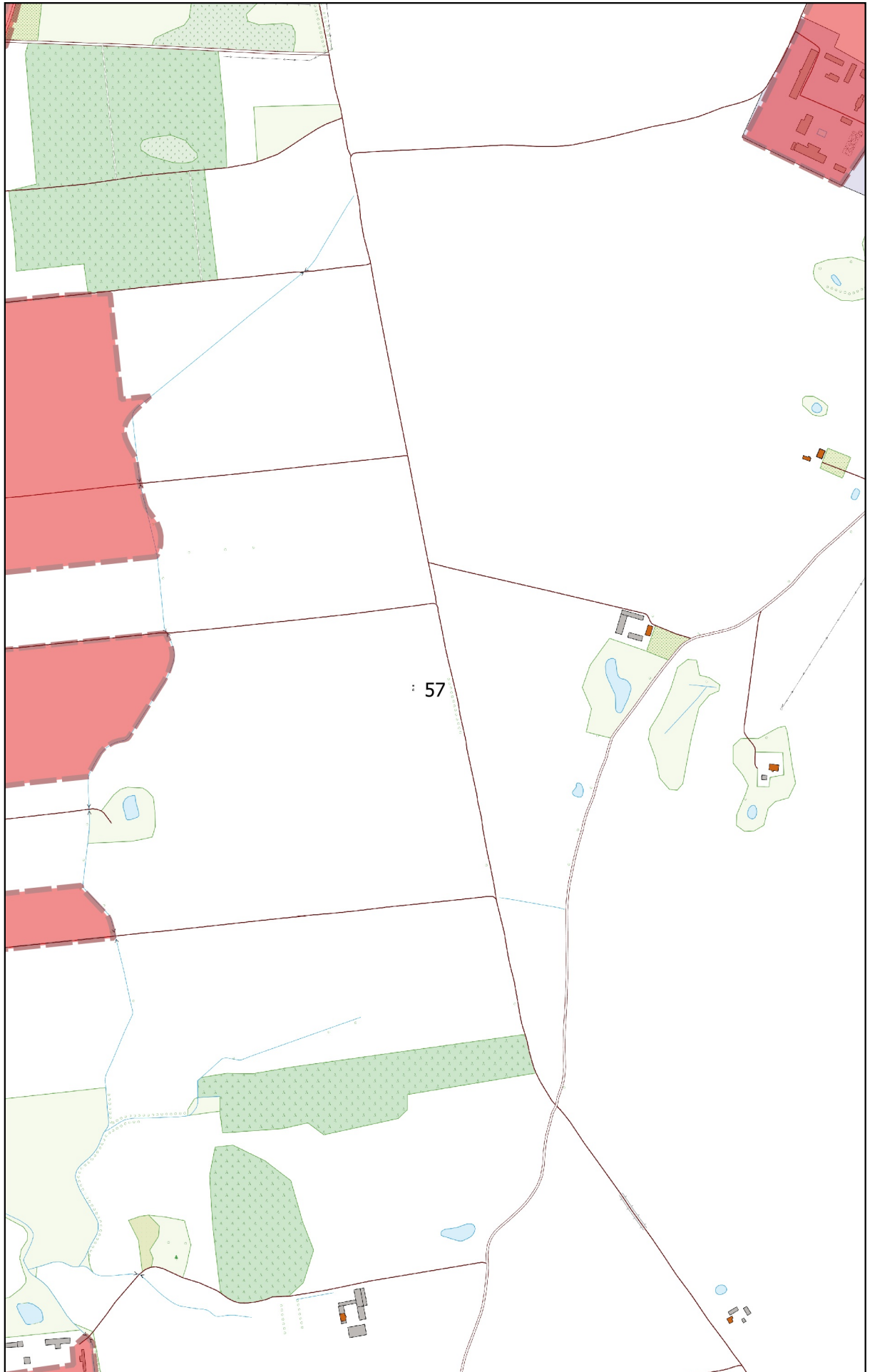
Arkusz Nr 57

Skala
1:10 000
1 cm - 100 m

0 100 200 m



N



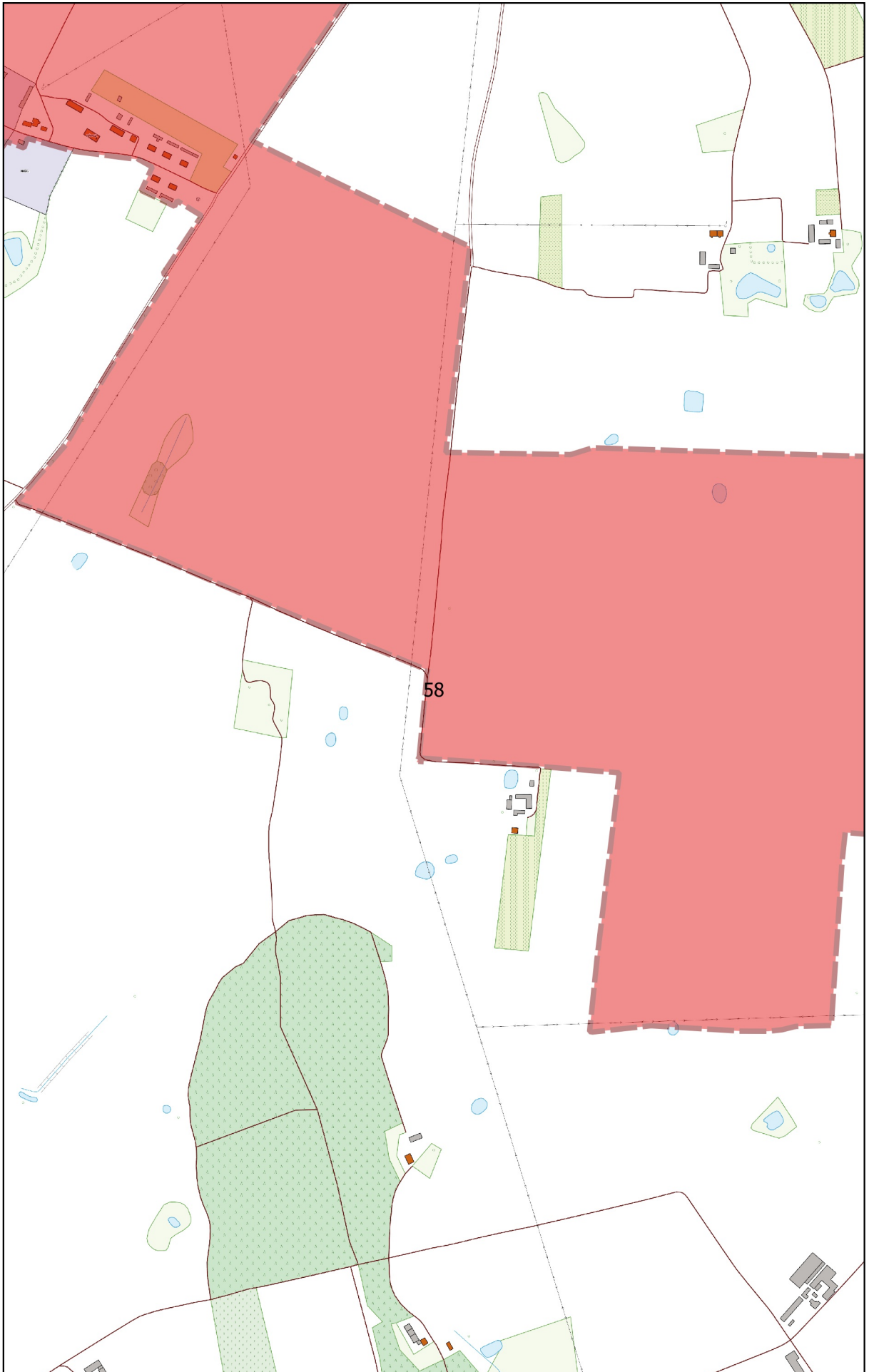
Arkusz Nr 58

Skala
1:10 000
1 cm - 100 m

0 100 200 m



N



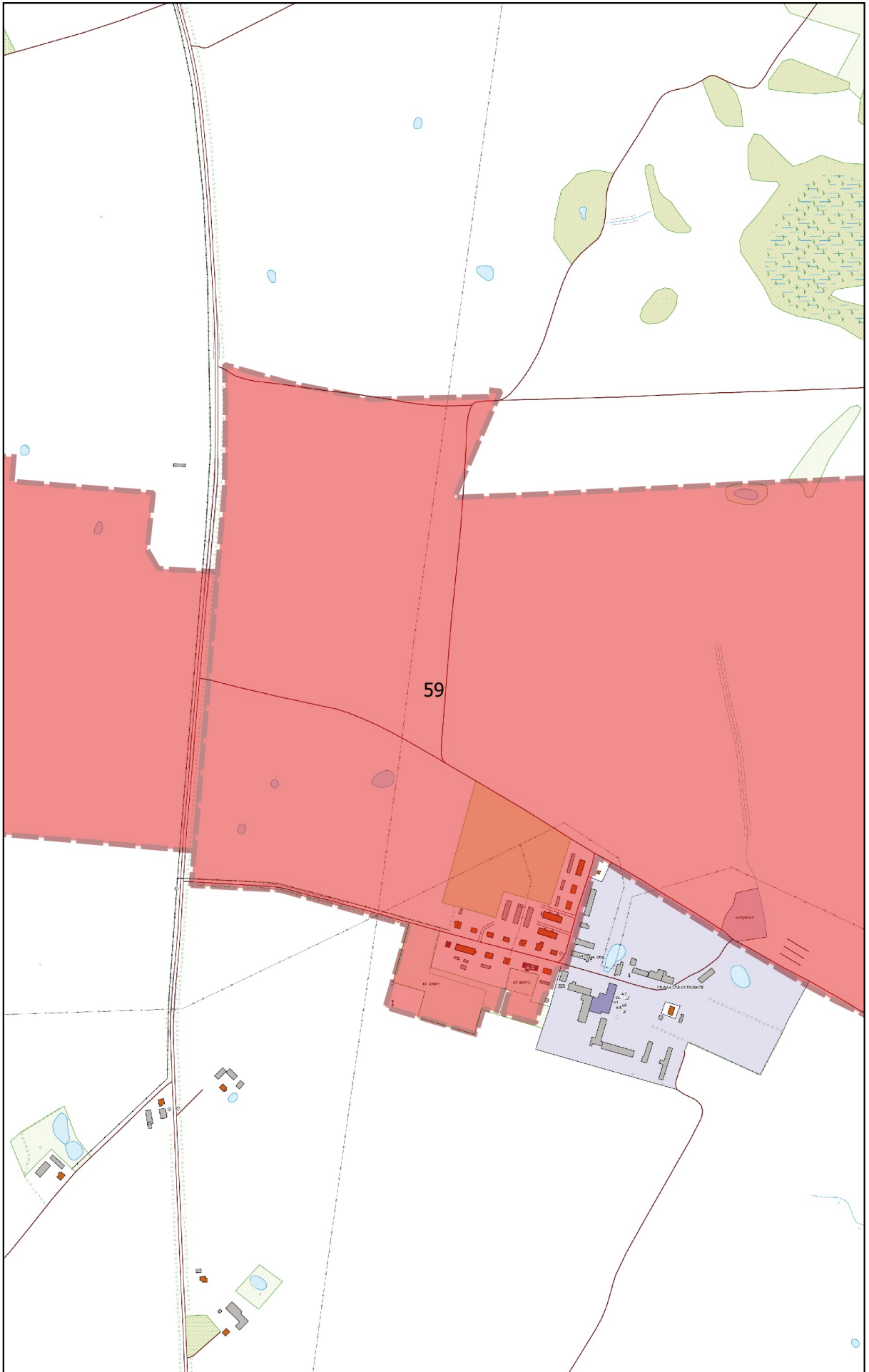
Arkusz Nr 59

Skala
1:10 000
1 cm - 100 m

0 100 200 m



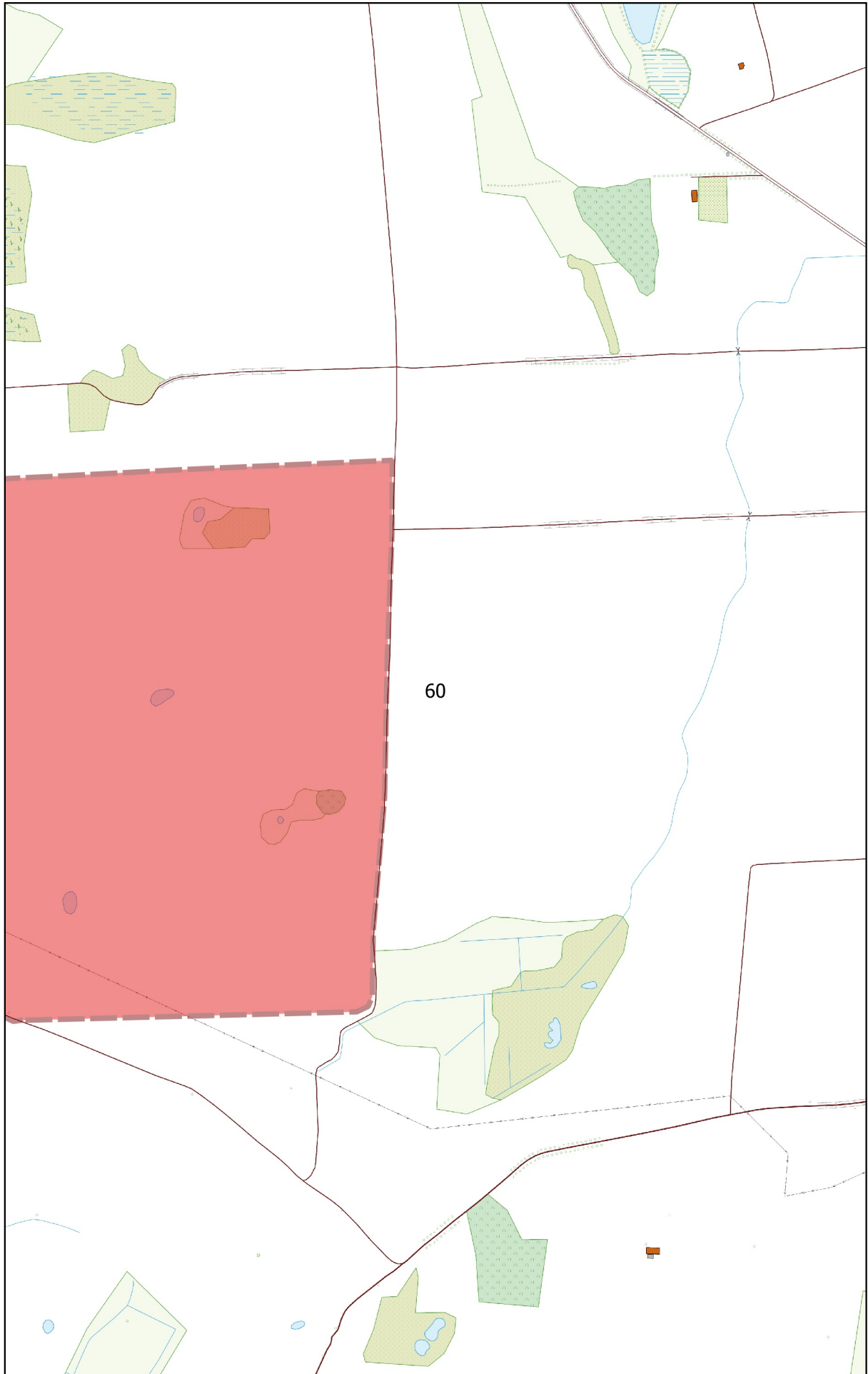
N



Arkusz Nr 60

Skala
1:10 000
1 cm - 100 m

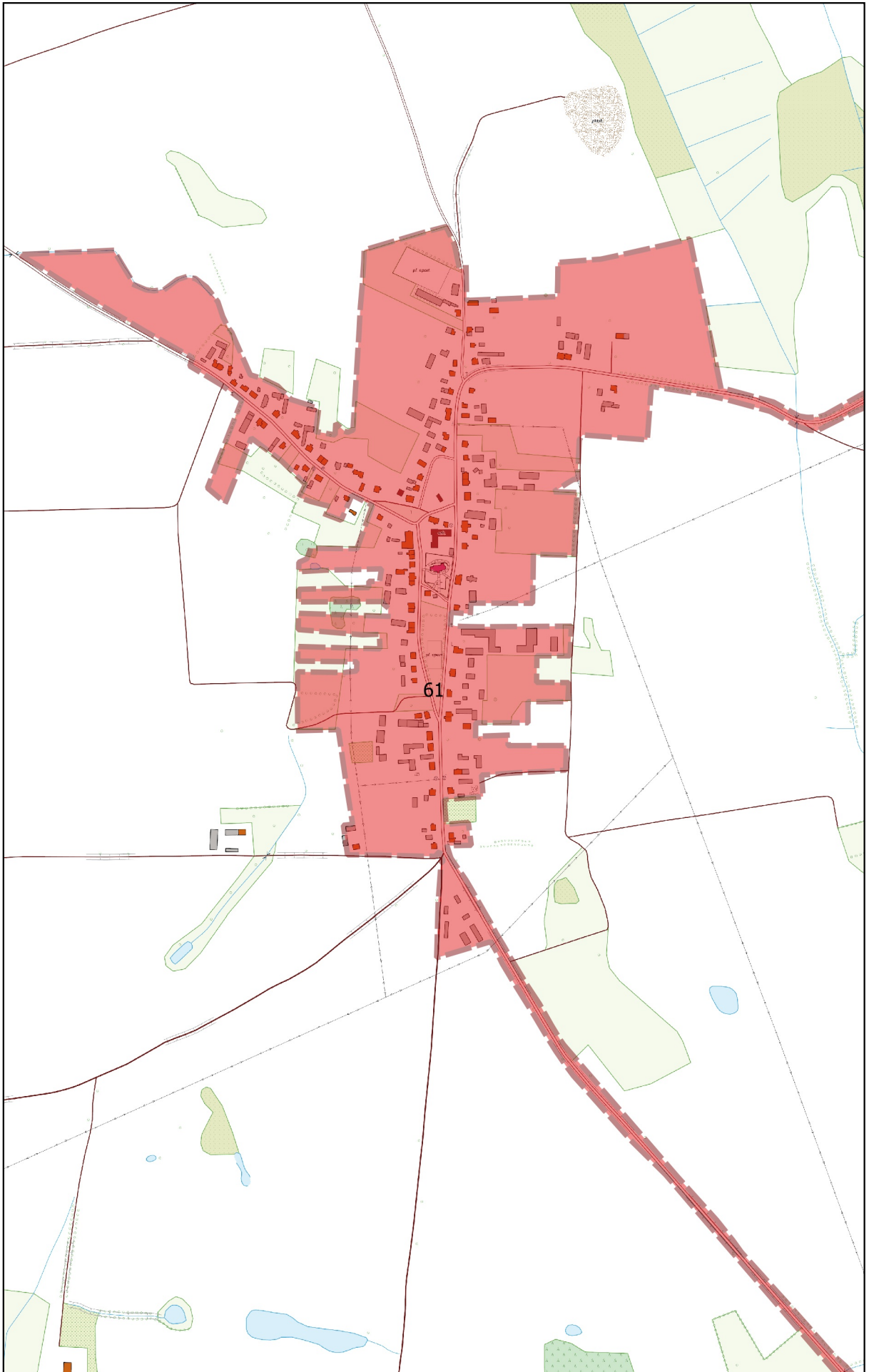
0 100 200 m



Arkusz Nr 61

Skala
1:10 000
1 cm - 100 m

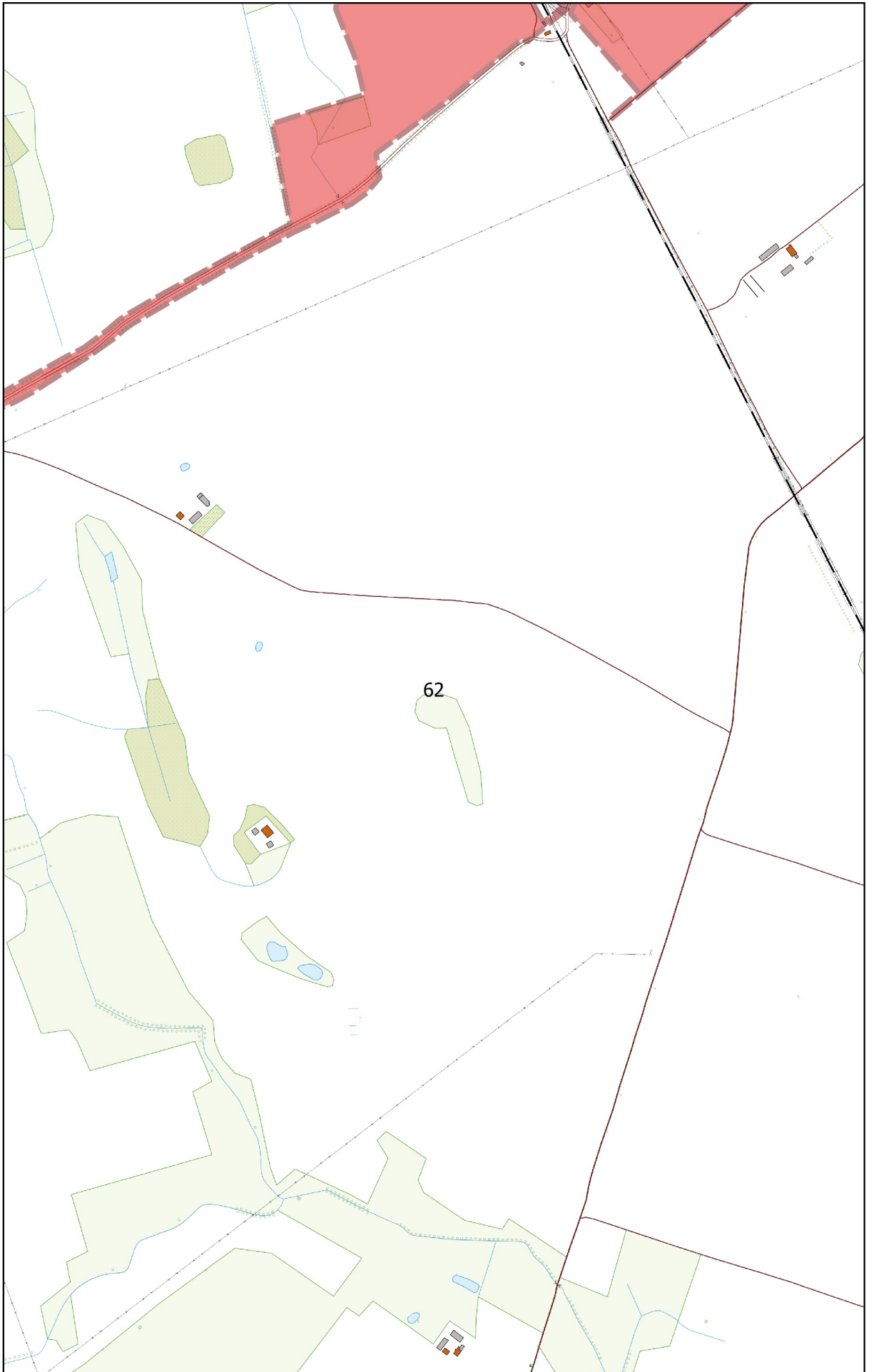
0 100 200 m



Arkusz Nr 62

Skala
1:10 000
1 cm - 100 m

0 100 200 m



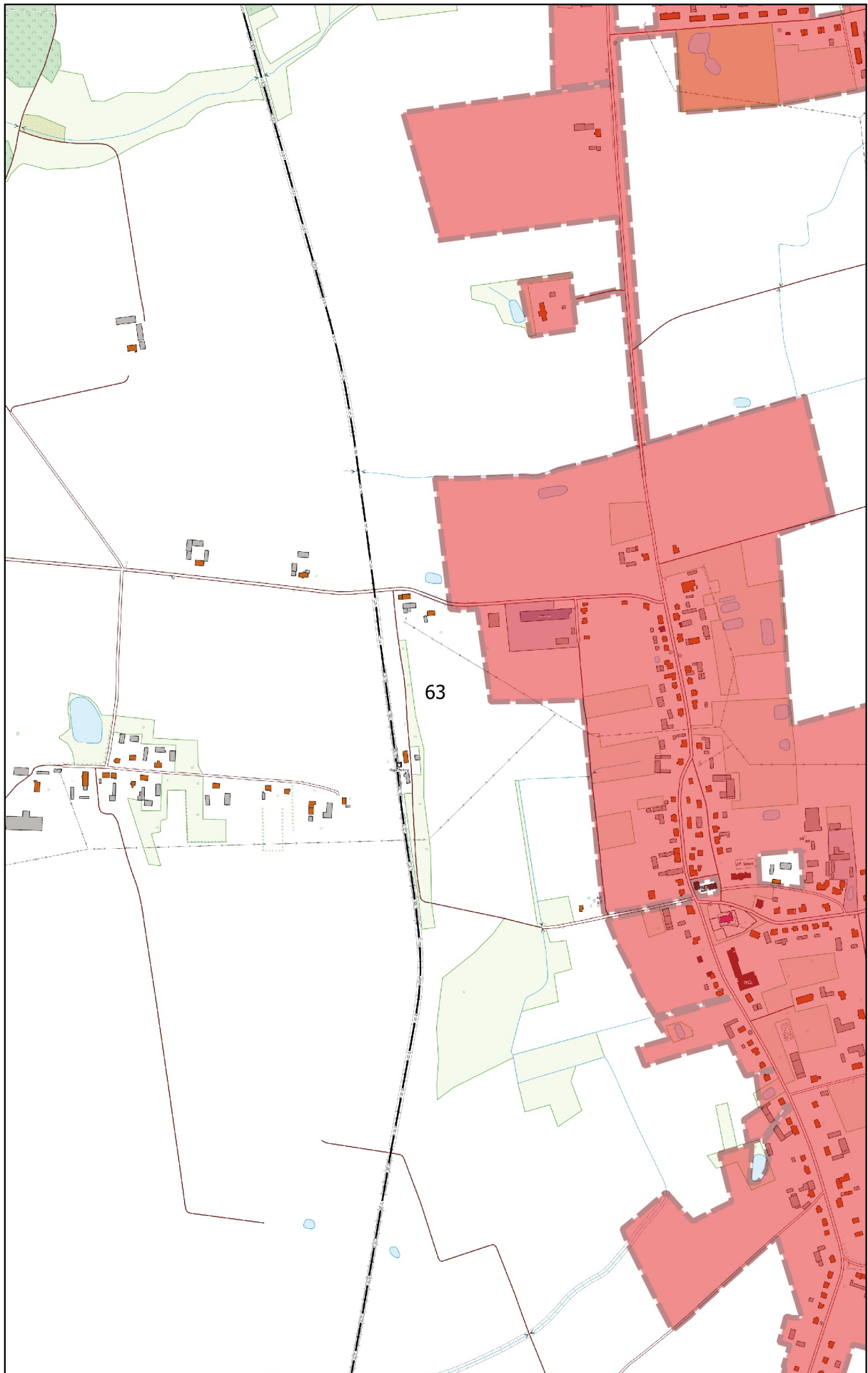
Arkusz Nr 63

Skala
1:10 000
1 cm - 100 m

0 100 200 m



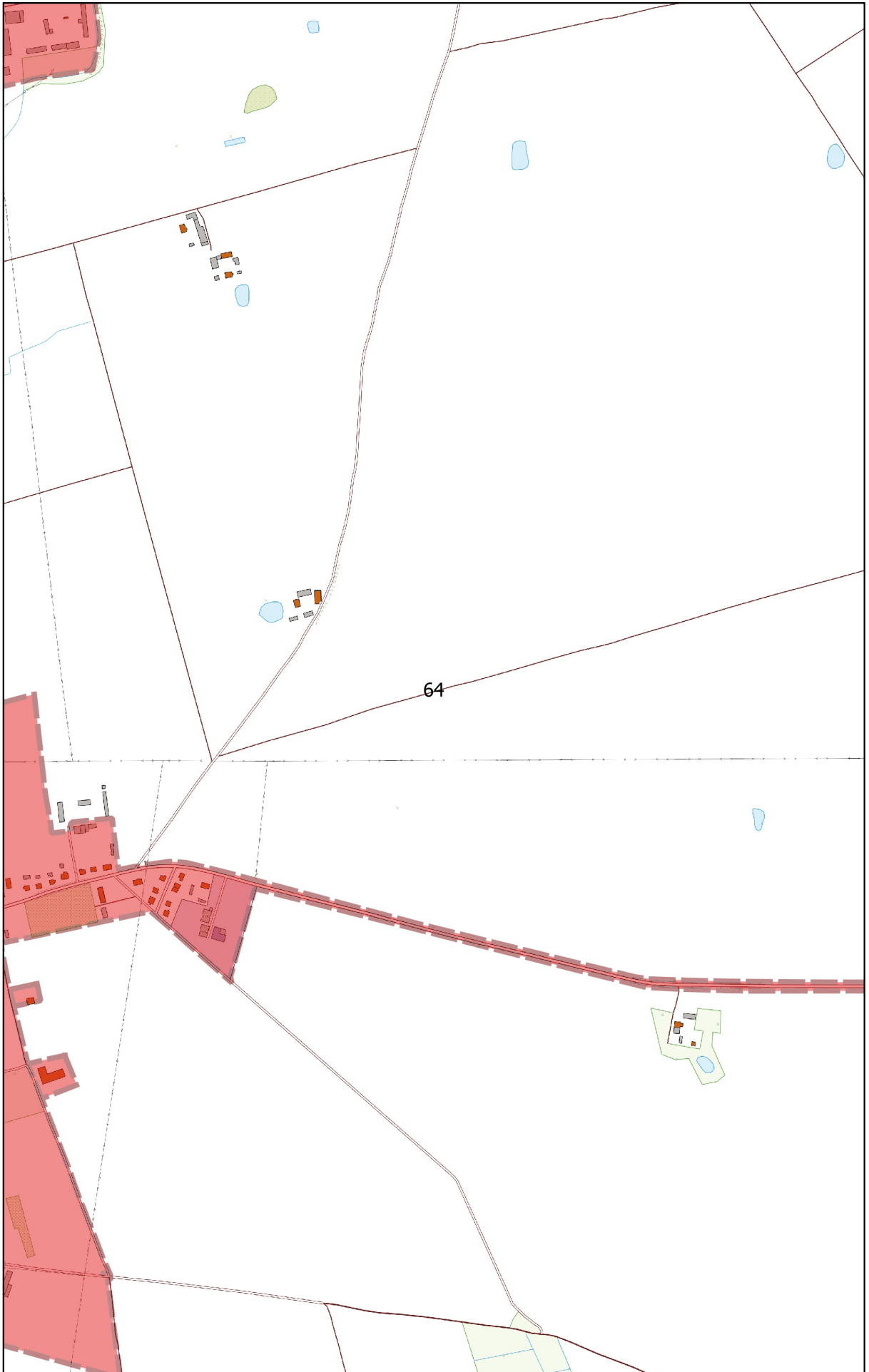
N



Arkusz Nr 64

Skala
1:10 000
1 cm - 100 m

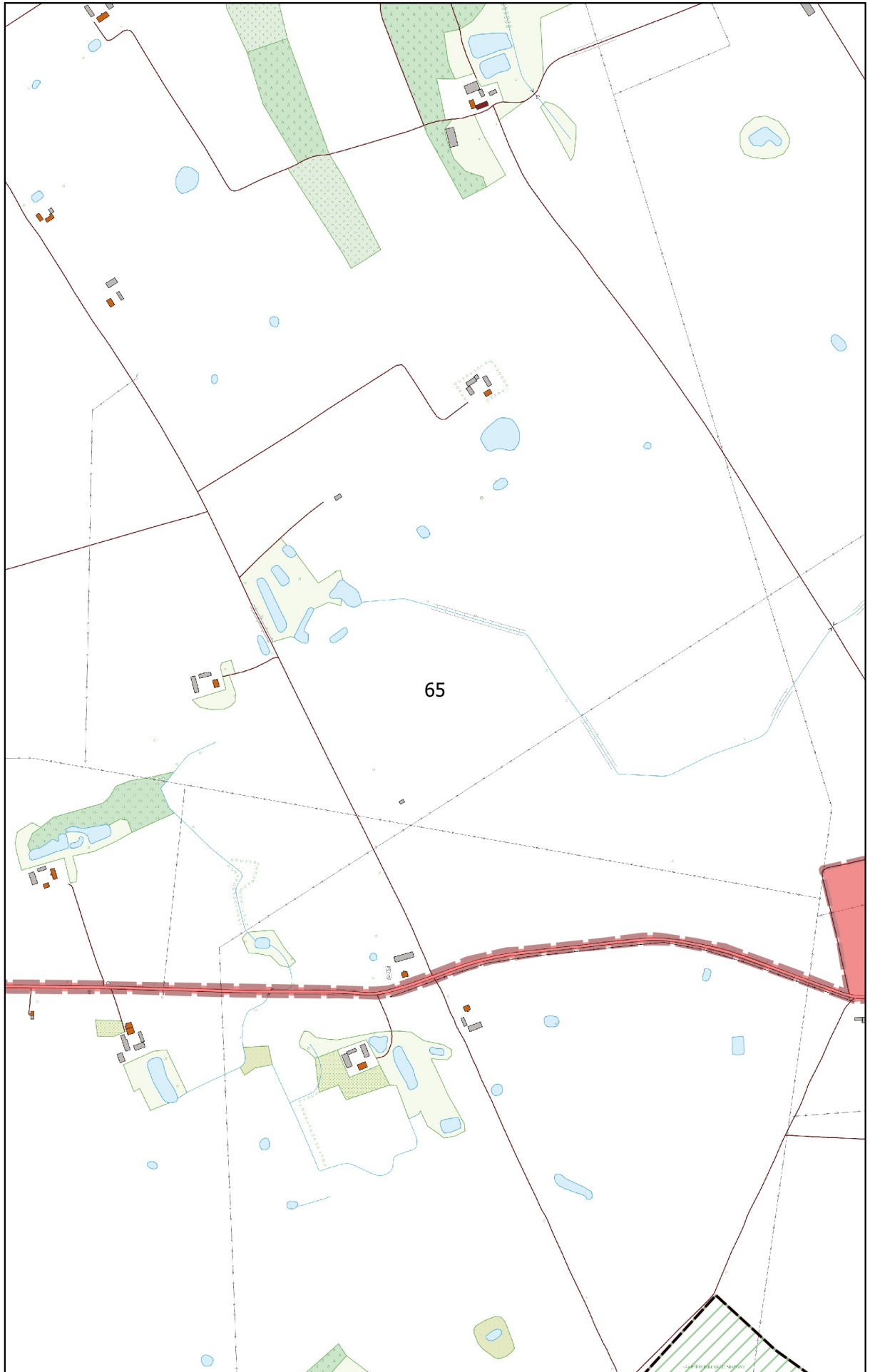
0 100 200 m



Arkusz Nr 65

Skala
1:10 000
1 cm - 100 m

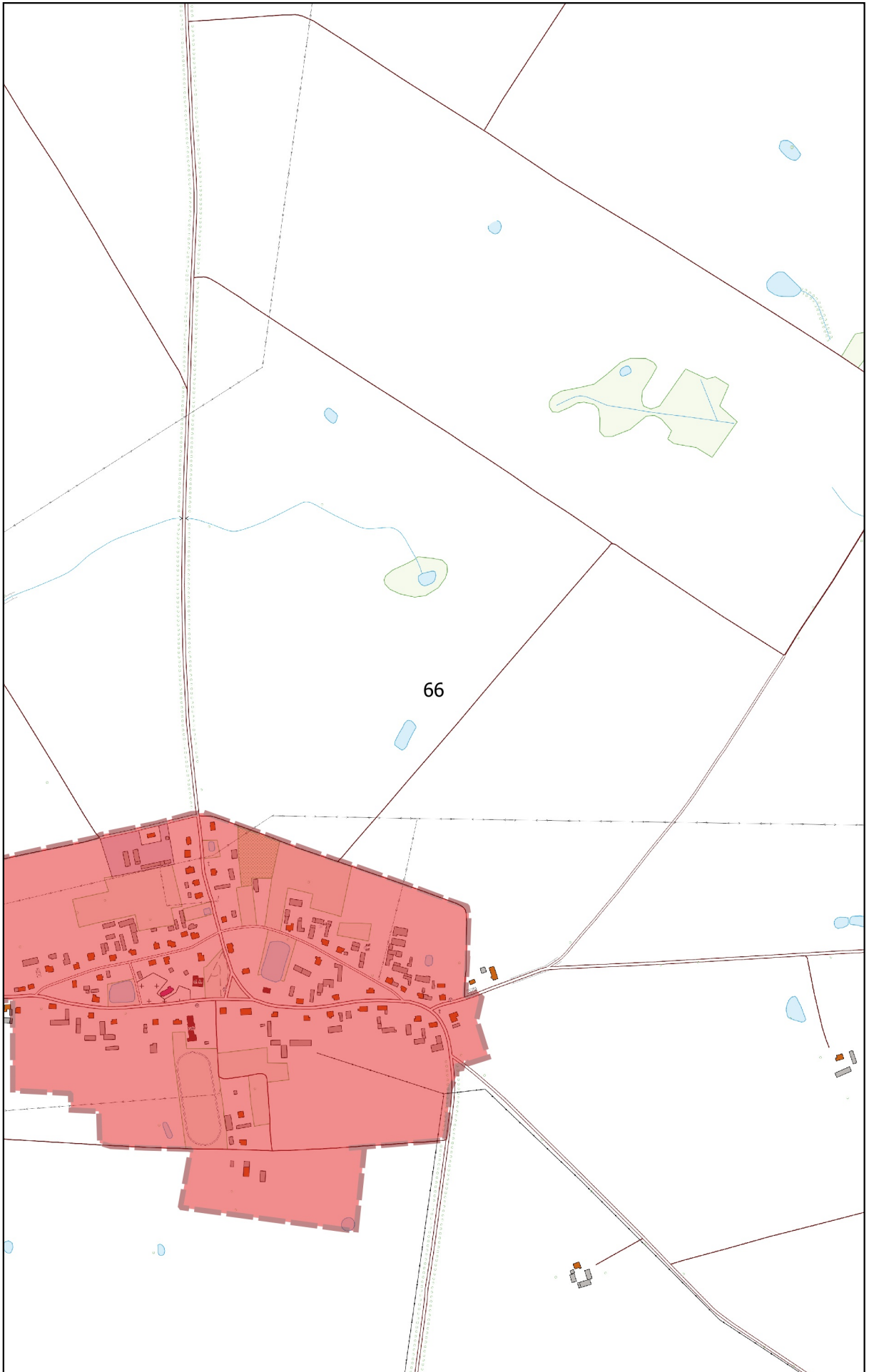
0 100 200 m



Arkusz Nr 66

Skala
1:10 000
1 cm - 100 m

0 100 200 m



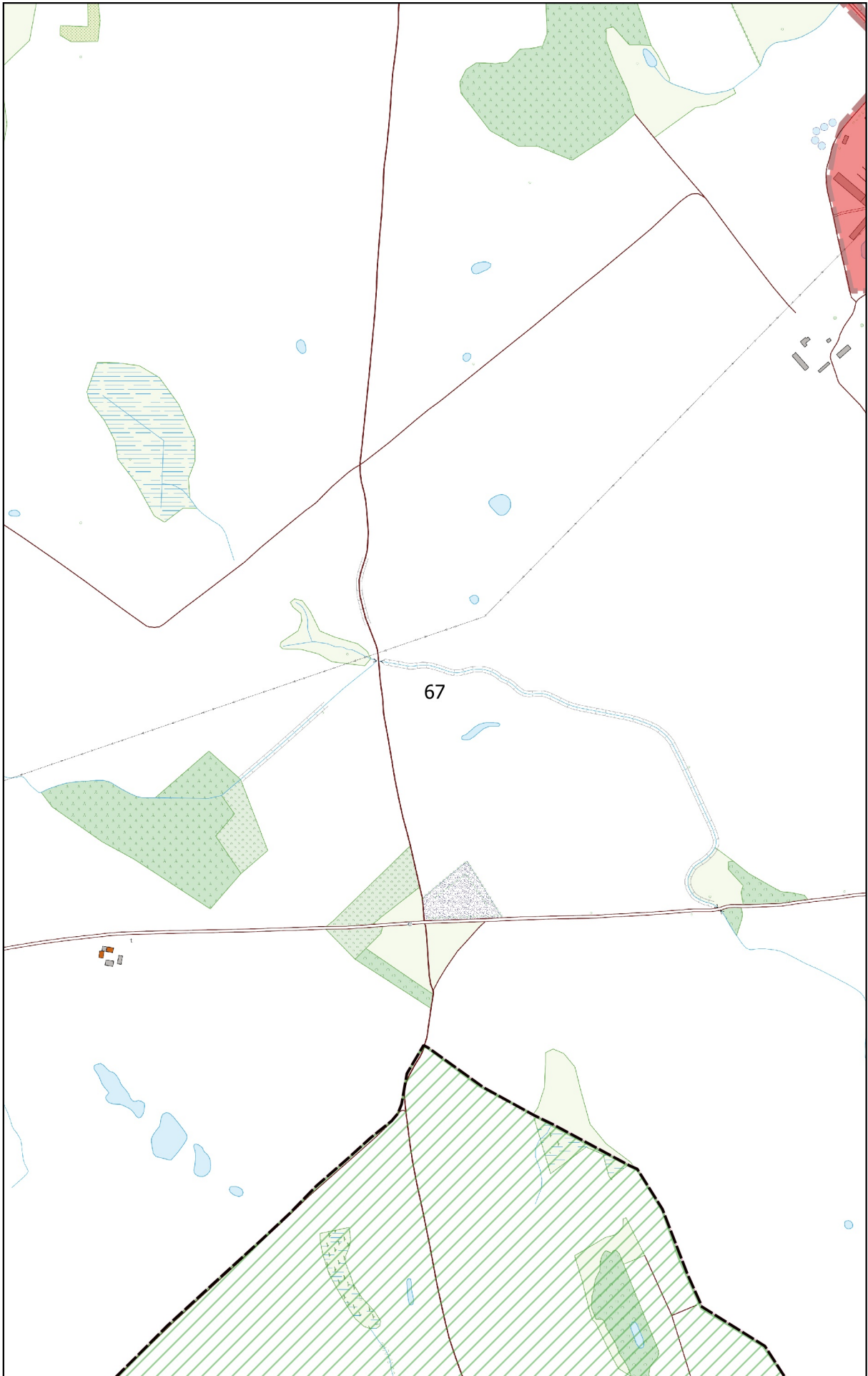
Arkusz Nr 67

Skala
1:10 000
1 cm - 100 m

0 100 200 m



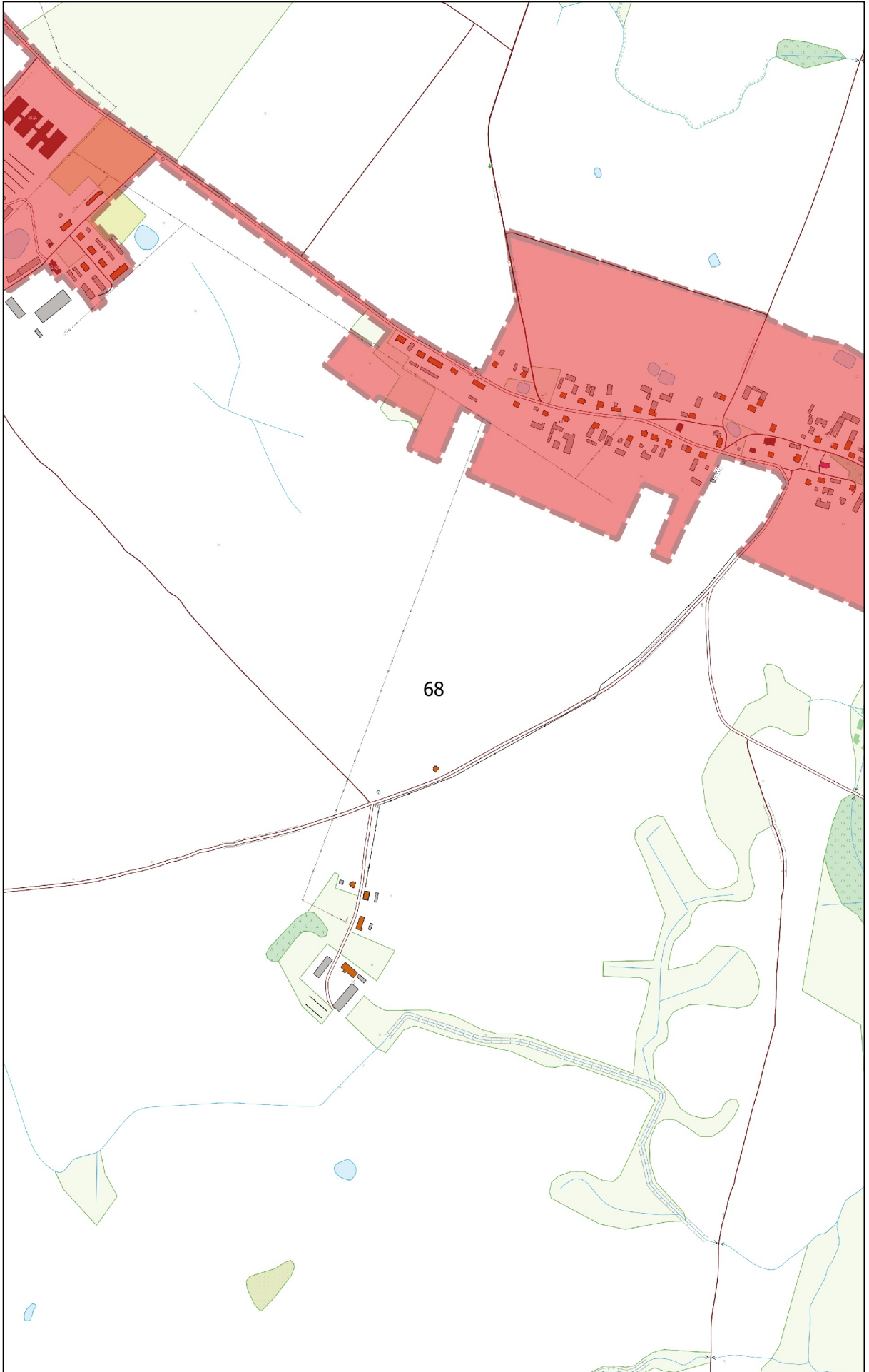
N



Arkusz Nr 68

Skala
1:10 000
1 cm - 100 m

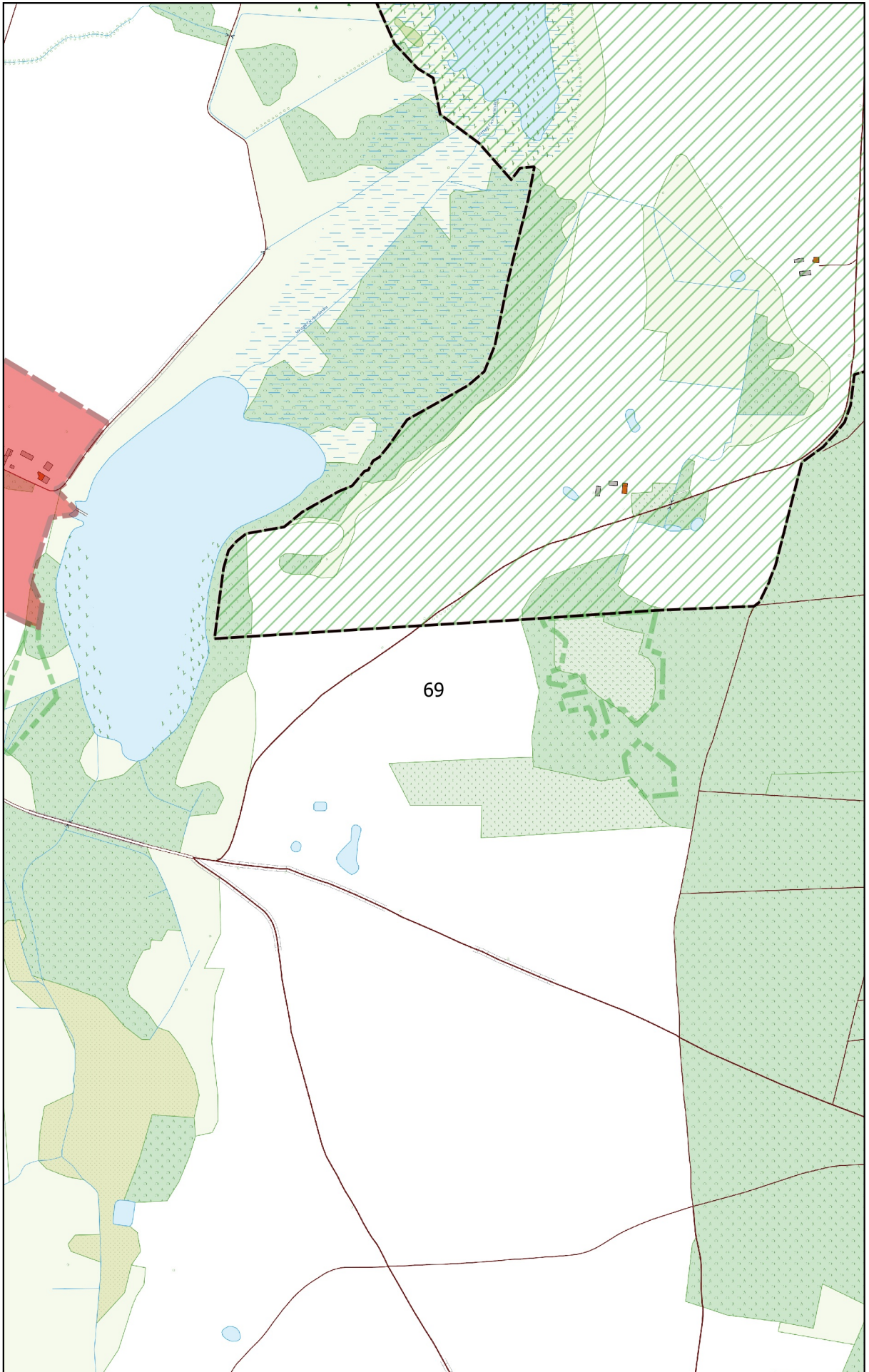
0 100 200 m



Arkusz Nr 69

Skala
1:10 000
1 cm - 100 m

0 100 200 m



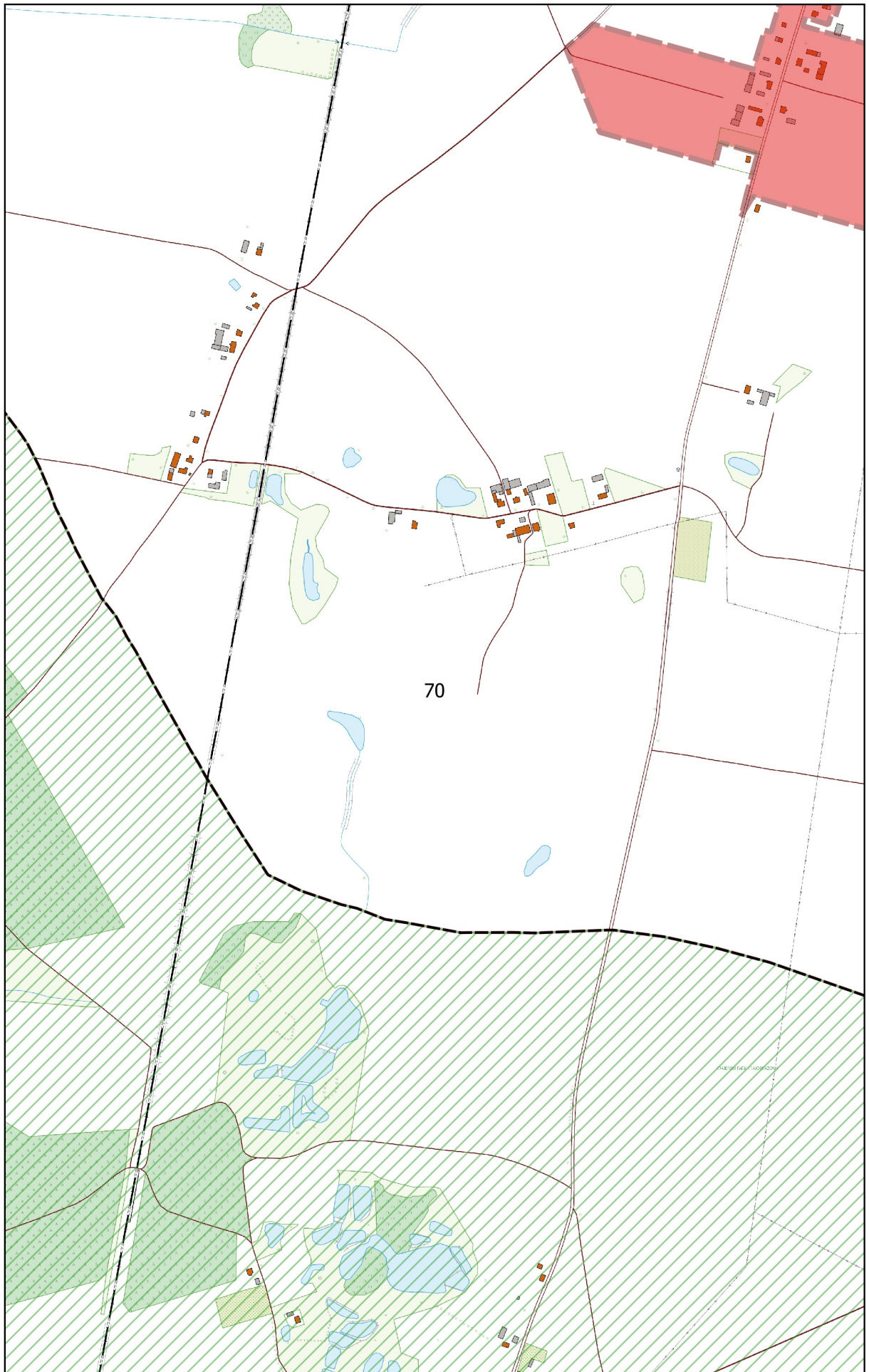
Arkusz Nr 70

Skala
1:10 000
1 cm - 100 m

0 100 200 m



N



Arkusz Nr 71

Skala
1:10 000
1 cm - 100 m

0 100 200 m

